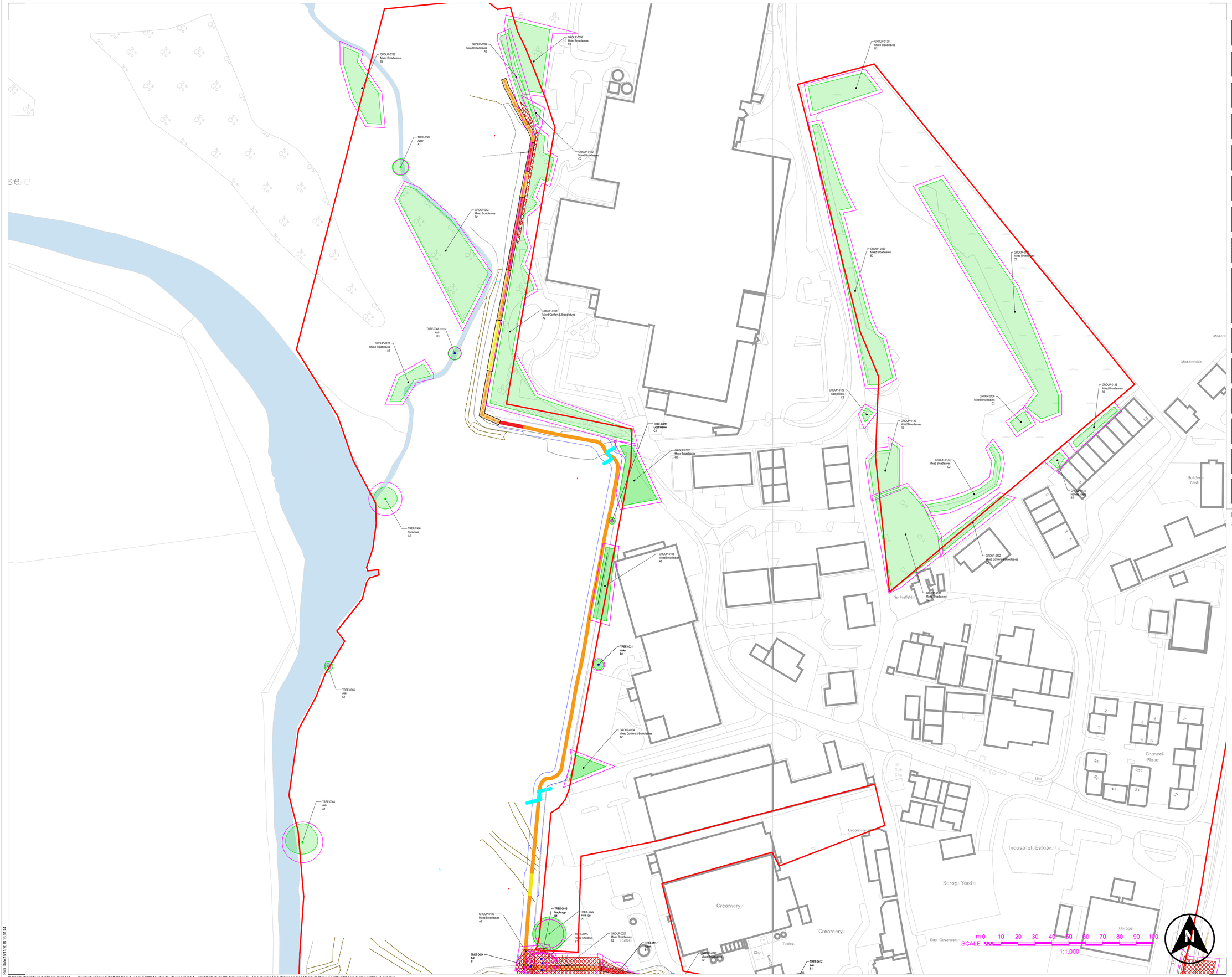

PLAN KEY

- Crown Spread Retention Category A
- Crown Spread Retention Category B
- Crown Spread Retention Category C
- Crown Spread Retention Category U
- Root Protection Area
- Trees to be Removed
- Existing Trees to be Retained
- Tree Groups to be Removed
- Tree Groups to be Retained
- Red Line Boundary
- Wall type A & H:
  - T Foundation (2.7m)
  - L Foundation (2.55m)
- Wall type B & I:
  - T Foundation (2.9m)
  - L Foundation (2.65m)
- Wall type C & J:
  - T Foundation (3.4m)
  - L Foundation (2.95)
- Wall type D & k:
  - T Foundation (3.9m)
  - L Foundation (3.15m)
- Wall type E & L:
  - T Foundation (4.4m)
  - L Foundation (3.55m)
- Embankment Footprint

NOTE: For further details, refer to V3-15, the BS5837 Tree Survey and Arboricultural Impact Assessment

Rev	Drwn	Chk'd	App'd	Description	Date
P01	RS	CB	JG	Internal	14/11/2018

Purpose of Issue
(S4 - ISSUED FOR PLANNING)

Classification
(Public)

Client
Environment Agency

Project
KENDAL FLOOD RISK MANAGEMENT SCHEME - PHASE 1 KENDAL LINEAR DEFENCES

Drawing
Tree Removal & Retention
Plan B

EIA Drawing Reference
SPD-TRP-002

Scale @ A1	Drawn	Checked	Approved
1:1000	RS	CB	JG

Project No.	Date
CS090111	14/11/2018

Drawing Identifier
Project - Originator - Zone - Level - File Type - Role - Number
ENV0000489C-CAA-IZ01-3KD-DR-EN-1002
BS1192 Compliant revision P01

CAPITA
Flood Risk and Water Management
Kingmoor Bussiness Park, Carlisle, Cumbria, CA6 4SJ
01228 673000
www.capitaproperty.co.uk
Capita Property and Infrastructure Ltd.

© Capita Property and Infrastructure Ltd \\csicspfv02\zwe6\Sheffield Based Jobs\CS090111_Kendal Package\Pod A - Kent\03 Delivery\05 Drawings\26 - Tree Survey\Tree Drawings\Tree Removal Plans (RS)\Kendal Tree Removal Plan (New).dwg

Plot Date: 15/11/2018 13:01:44

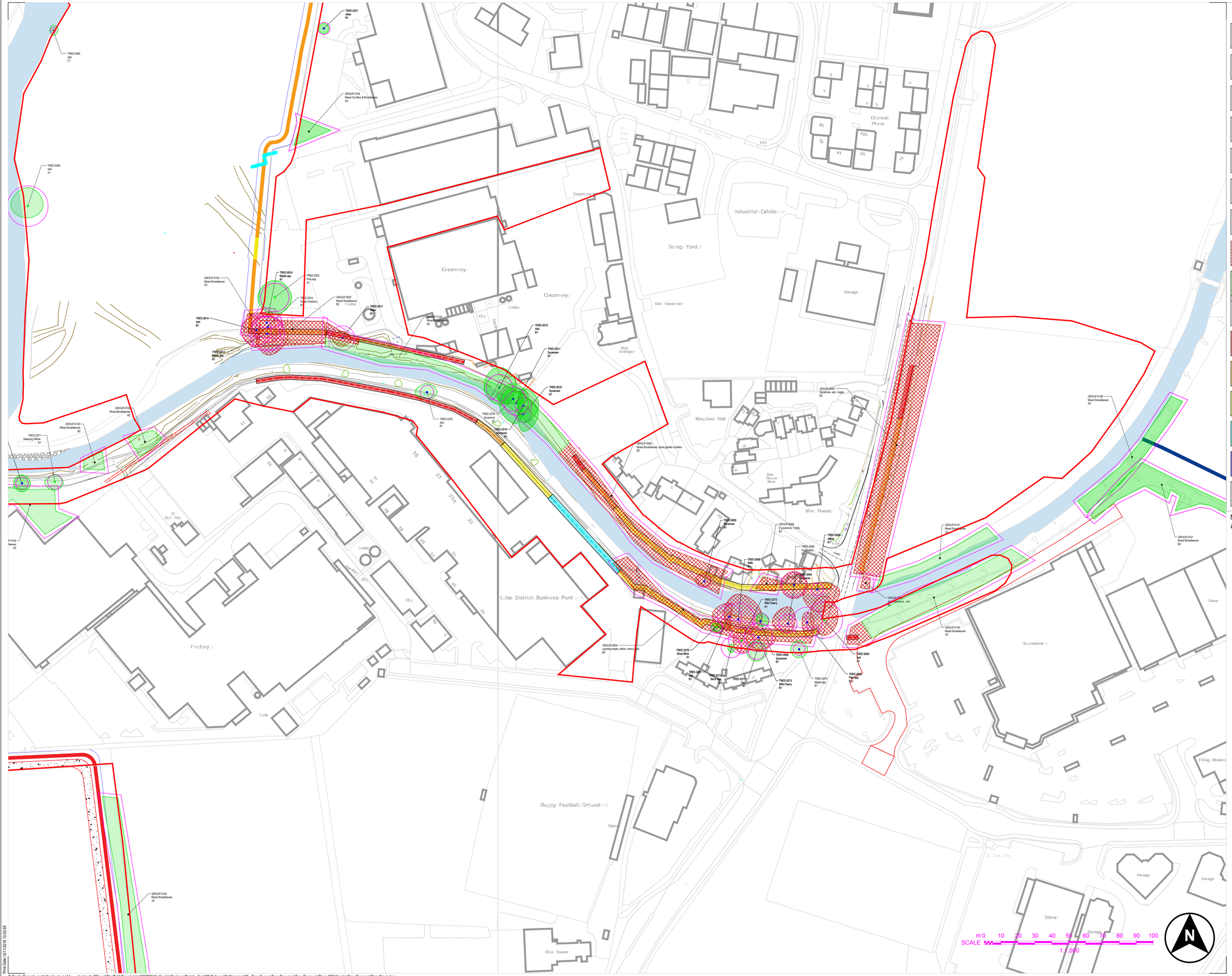

PLAN KEY

- Crown Spread Retention Category A
- Crown Spread Retention Category B
- Crown Spread Retention Category C
- Crown Spread Retention Category U
- Root Protection Area
- Trees to be Removed
- Existing Trees to be Retained
- Tree Groups to be Removed
- Tree Groups to be Retained
- Red Line Boundary
- Wall type A & H:
  - T Foundation (2.7m)
  - L Foundation (2.55m)
- Wall type B & I:
  - T Foundation (2.9m)
  - L Foundation (2.65m)
- Wall type C & J:
  - T Foundation (3.4m)
  - L Foundation (2.95)
- Wall type D & k:
  - T Foundation (3.9m)
  - L Foundation (3.15m)
- Wall type E & L:
  - T Foundation (4.4m)
  - L Foundation (3.55m)
- Embankment Footprint

NOTE: For further details, refer to V3-15, the BS5837 Tree Survey and Arboricultural Impact Assessment

Rev	Drwn	Chk'd	App'd	Description	Date
P01	RS	CB	JG	Internal	14/11/2018

Purpose of Issue
(S4 - ISSUED FOR PLANNING)

Classification
(Public)

Client
Environment Agency

Project
KENDAL FLOOD RISK MANAGEMENT SCHEME - PHASE 1 KENDAL LINEAR DEFENCES

Drawing
Tree Removal & Retention
Plan C

EIA Drawing Reference
SPD-TRP-003

Scale @ A1	Drawn	Checked	Approved
1:1000	RS	CB	JG

Project No.	Date
CS090111	14/11/2018

Drawing Identifier
Project - Originator - Zone - Level - File Type - Role - Number
ENV0000489C-CAA-IZ01-3KD-DR-EN-1003
BS1192 Compliant revision P01

CAPITA
Flood Risk and Water Management
Kingmoor Bussiness Park, Carlisle, Cumbria, CA6 4SJ
01228 673000
www.capitaproperty.co.uk
Capita Property and Infrastructure Ltd.

© Capita Property and Infrastructure Ltd \\cslcsphv02\zwebSheffield Based Jobs\CS090111_Kendal Package\Pod A - Kent\03 Delivery\05 Drawings\26 - Tree Survey\Tree Drawings\Tree Removal Plans (RS)\Kendal Tree Removal Plan (New).dwg

Plot Date:15/11/2018 13:02:59

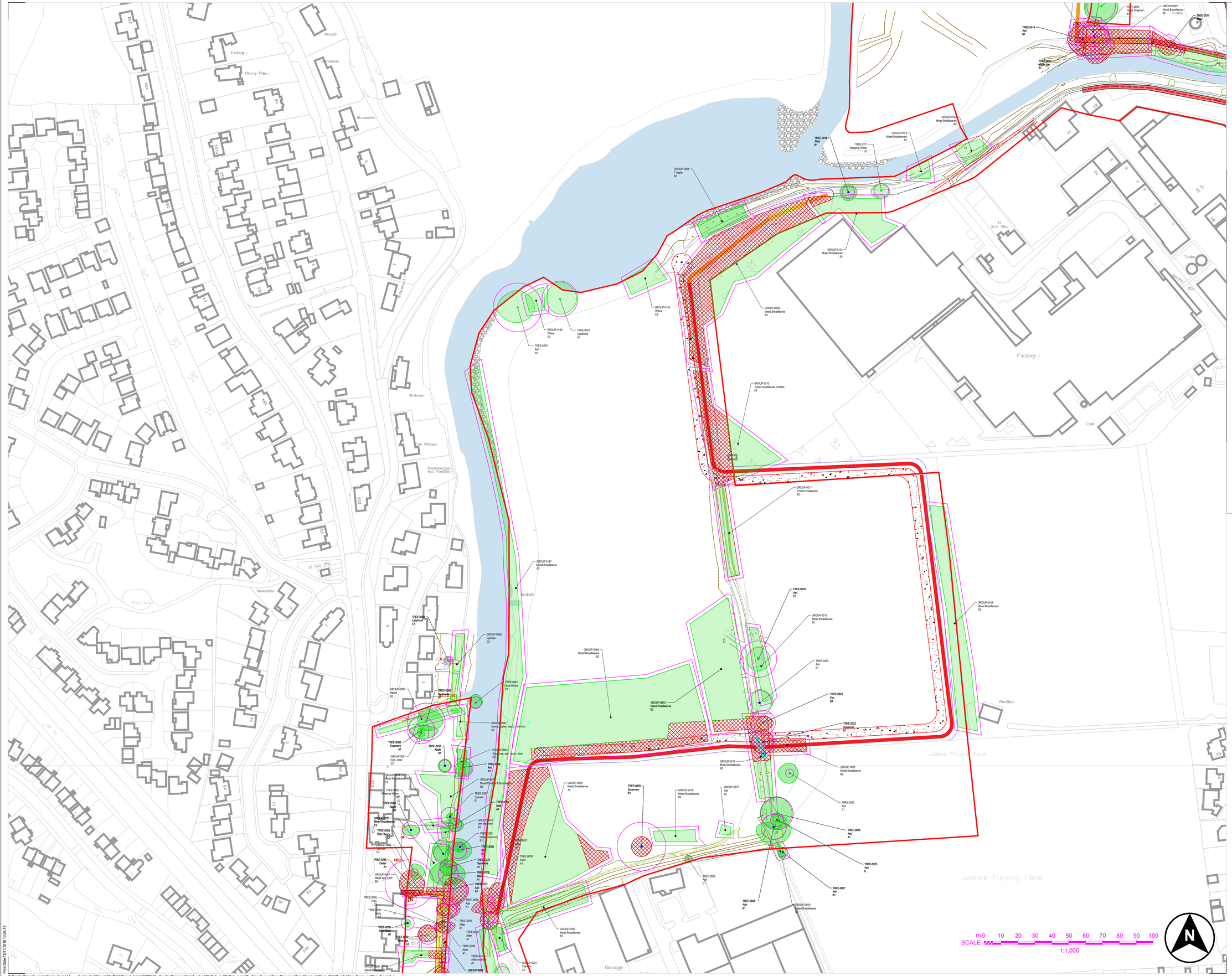

PLAN KEY

- Crown Spread Retention Category A
- Crown Spread Retention Category B
- Crown Spread Retention Category C
- Crown Spread Retention Category U
- Root Protection Area
- Trees to be Removed
- Existing Trees to be Retained
- Tree Groups to be Removed
- Tree Groups to be Retained
- Red Line Boundary
- Wall type A & H:
  - T Foundation (2.7m)
  - L Foundation (2.55m)
- Wall type B & I:
  - T Foundation (2.9m)
  - L Foundation (2.65m)
- Wall type C & J:
  - T Foundation (3.4m)
  - L Foundation (2.95)
- Wall type D & k:
  - T Foundation (3.9m)
  - L Foundation (3.15m)
- Wall type E & L:
  - T Foundation (4.4m)
  - L Foundation (3.55m)
- Embankment Footprint

NOTE: For further details, refer to V3-15, the BS5837 Tree Survey and Arboricultural Impact Assessment

Rev	Drwn	Chk'd	App'd	Description	Date
P01	RS	CB	JG	Internal	14/11/2018

Purpose of Issue
(S2 - ISSUED FOR PLANNING)

Classification
(Public)

Client
Environment Agency

Project
KENDAL FLOOD RISK MANAGEMENT SCHEME - PHASE 1 KENDAL LINEAR DEFENCES

Drawing
Tree Removal & Retention
Plan D

EIA Drawing Reference
SPF-TRP-004

Scale @ A1	Drawn	Checked	Approved
1:1000	RS	CB	JG

Project No.	Date
CS090111	14/11/2018

Drawing Identifier
Project - Originator - Zone - Level - File Type - Role - Number
ENV0000489C-CAA-IZ01-3KD-DR-EN-1004
BS1192 Compliant revision P01

CAPITA
Flood Risk and Water Management
Kingmoor Bussiness Park, Carlisle, Cumbria, CA6 4SJ
01228 673000
www.capitaproperty.co.uk
Capita Property and Infrastructure Ltd.

© Capita Property and Infrastructure Ltd
\\cslcsphv02zwet\Sheffield Based Jobs\CS090111_Kendal Package\Pod A - Kent\03 Delivery\05 Drawings\26 - Tree Survey\Tree Drawings\Tree Removal Plans (RS)\Kendal Tree Removal Plan (New).dwg
Plot Date: 15/11/2018 13:04:13

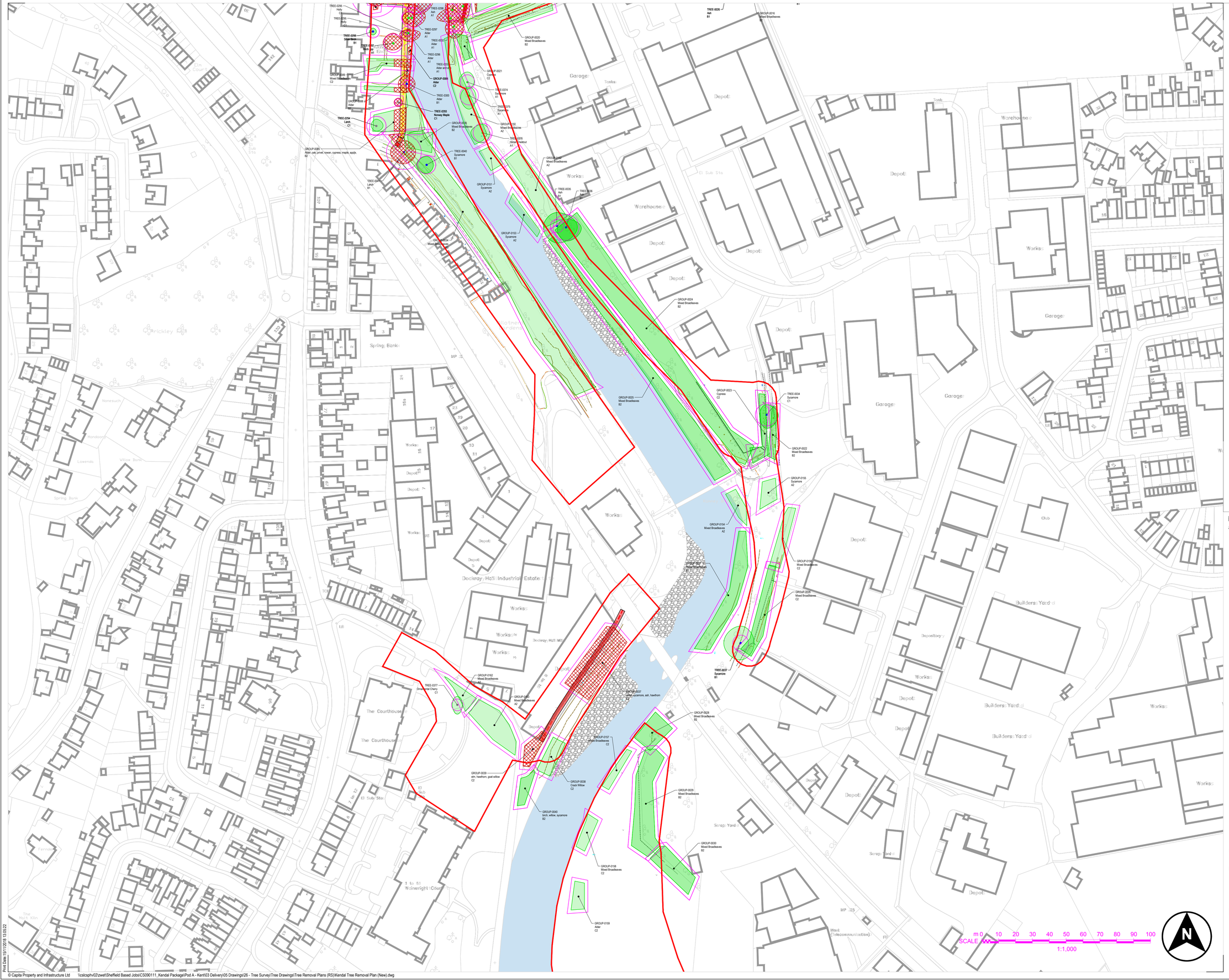

PLAN KEY

- Crown Spread Retention Category A
- Crown Spread Retention Category B
- Crown Spread Retention Category C
- Crown Spread Retention Category U
- Root Protection Area
- Trees to be Removed
- Existing Trees to be Retained
- Tree Groups to be Removed
- Tree Groups to be Retained
- Red Line Boundary
- Wall type A & H:
  - T Foundation (2.7m)
  - L Foundation (2.55m)
- Wall type B & I:
  - T Foundation (2.9m)
  - L Foundation (2.65m)
- Wall type C & J:
  - T Foundation (3.4m)
  - L Foundation (2.95)
- Wall type D & k:
  - T Foundation (3.9m)
  - L Foundation (3.15m)
- Wall type E & L:
  - T Foundation (4.4m)
  - L Foundation (3.55m)
- Embankment Footprint

NOTE: For further details, refer to V3-15, the BS5837 Tree Survey and Arboricultural Impact Assessment

Rev	Drwn	Chk'd	App'd	Description	Date
P01	RS	CB	JG	Internal	14/11/2018

Purpose of Issue
(S4 - ISSUED FOR PLANNING)

Classification
(Public)

Client
Environment Agency

Project
KENDAL FLOOD RISK MANAGEMENT SCHEME - PHASE 1 KENDAL LINEAR DEFENCES

Drawing
Tree Removal & Retention
Plan E

EIA Drawing Reference
SPD-TRP-005

Scale @ A1	Drawn	Checked	Approved
1:1000	RS	CB	JG

Project No.	Date
CS090111	14/11/2018

Drawing Identifier
Project - Originator - Zone - Level - File Type - Role - Number
ENV0000489C-CAA-IZ01-3KD-DR-EN-1005

BS1192 Compliant revision
P01

CAPITA
Flood Risk and Water Management
Kingmoor Bussiness Park, Carlisle, Cumbria, CA6 4SJ
01228 673000
www.capitaproperty.co.uk
Capita Property and Infrastructure Ltd.

© Capita Property and Infrastructure Ltd
\\cslcsphv02\zwe6\Sheffield Based Jobs\CS090111_Kendal Package\Pod A - Kent\03 Delivery\05 Drawings\26 - Tree Survey\Tree Drawings\Tree Removal Plans (RS)\Kendal Tree Removal Plan (New).dwg
Plot Date:15/11/2018 13:55:22

Ambulance Station
Fire Station
Council Offices
Workshop
Educational Development Centre
St Thomas's Church
Benson Green
Bowling Green
Hall
Club House
Lock House
Kentgate Place
Sandes Court
Church
Hotel
Mauclande
Surgery
Garage
Kentmere House
Telephone Exchange
Bridge Mills
Stramongate Primary School
Car Park
Bus Station
Multistorey Car Park
The Westmorland Shopping Centre
Library
Elephant Yard
Market
Allen Technical College
Day Nursery
Theatre
Kendal College Arts and Media Centre
Youth Centre
Stock Bridge
Kendal Station
Victoria Apartments
Goose Home
Wainfell Adult Training Centre
Car Park
Pavilion
Longpool Forge
Tennis
The Sidings
Riverview
Club
El Sub Sta
Mast (Telecommunication)
Tennis
Workshop
Garage
Day Nursery
Massey Hall
St Georgia's Arbelia Masonic Hall
Benson Lodge
Theatre
Hotel
Car Park
Youth Centre
Stable Cottage
Garage
Stock Bridge
Castle View
Nurses View
Woodgate
Goose Home
Bridge Mill Cottage
Greenwood Court
Kelsick Court
College House
Stramongate Court
Blackwell Croft
Bank House
Market
Elephant Yard
Market Square
Woolpack Yard No 56
Strickland House
Council Offices
Yard 26
Yard 29
Yard 123
Yard 127
Yard 131
Yard 133
Yard 137
Yard 139
Yard 141
Yard 143
Yard 145
Yard 147
Yard 149
Yard 151
Yard 153
Yard 155
Yard 157
Yard 159
Yard 161
Yard 163
Yard 165
Yard 167
Yard 169
Yard 171
Yard 173
Yard 175
Yard

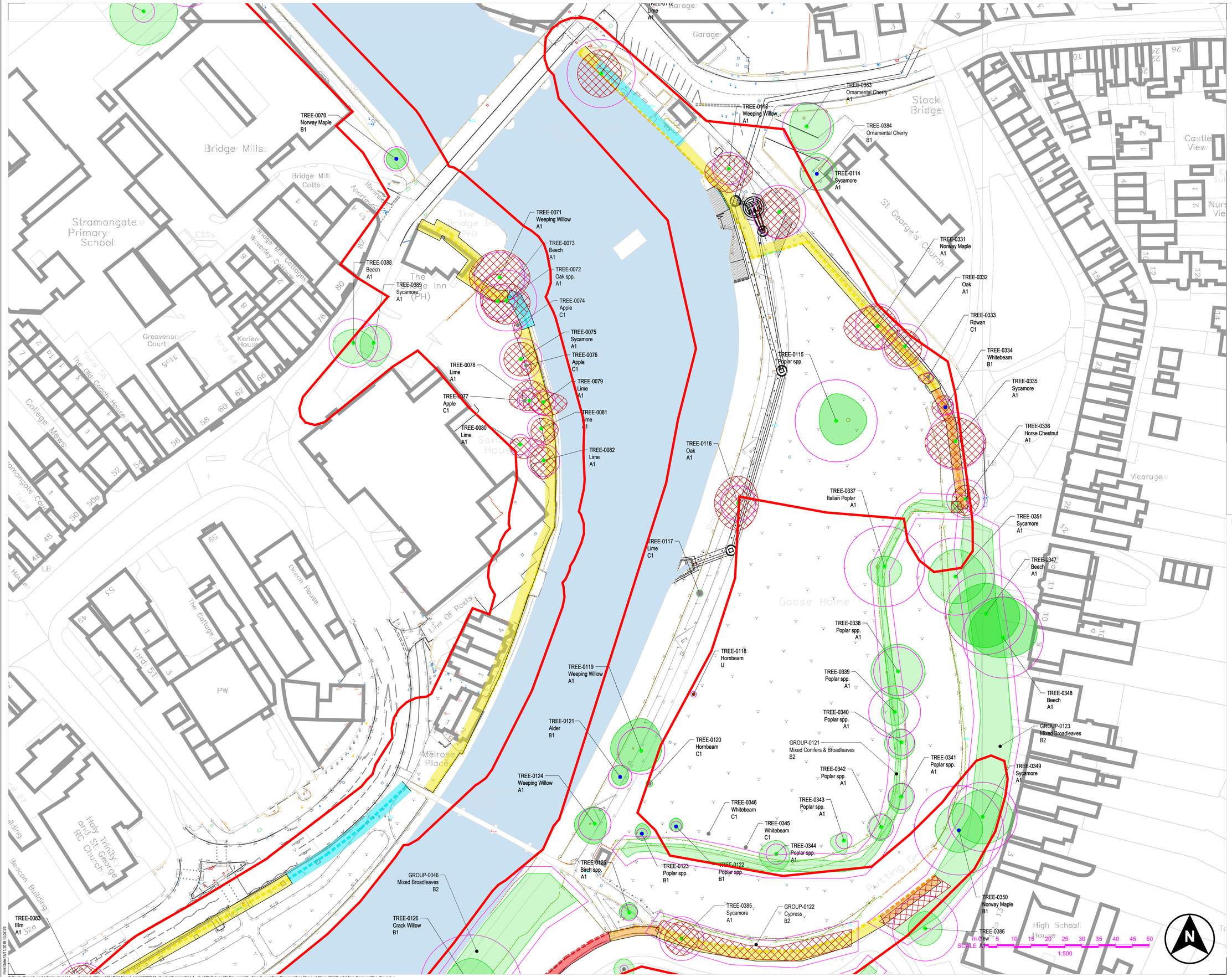

PLAN KEY

- Crown Spread Retention Category A
- Crown Spread Retention Category B
- Crown Spread Retention Category C
- Crown Spread Retention Category U
- Root Protection Area
- Trees to be Removed
- Existing Trees to be Retained
- Tree Groups to be Removed
- Tree Groups to be Retained
- Red Line Boundary
- Wall type A & H:
  - T Foundation (2.7m)
  - L Foundation (2.55m)
- Wall type B & I:
  - T Foundation (2.9m)
  - L Foundation (2.65m)
- Wall type C & J:
  - T Foundation (3.4m)
  - L Foundation (2.95)
- Wall type D & k:
  - T Foundation (3.9m)
  - L Foundation (3.15m)
- Wall type E & L:
  - T Foundation (4.4m)
  - L Foundation (3.55m)
- Embankment Footprint

NOTE: For further details, refer to V3-15, the BS5837 Tree Survey and Arboricultural Impact Assessment

Rev	Drwn	Chk'd	App'd	Description	Date
P01	RS	CB	JG	Internal	14/11/2018

Purpose of Issue
(S4 - ISSUED FOR PLANNING)

Classification
(Public)

Client
Environment Agency

Project
KENDAL FLOOD RISK MANAGEMENT SCHEME - PHASE 1
KENDAL LINEAR DEFENCES

Drawing
Tree Removal & Retention
Plan G

EIA Drawing Reference
SPD-TRP-007

Scale @ A1	Drawn	Checked	Approved
1:500	RS	CB	JG

Project No.	Date
CS090111	14/11/2018

Drawing Identifier
Project - Originator - Zone - Level - File Type - Role - Number
ENV0000489C-CAA-IZ01-3KD-DR-EN-1007
BS1192 Compliant revision P01

CAPITA
Flood Risk and Water Management
Kingmoor Bussiness Park, Carlisle, Cumbria, CA6 4SJ
01228 673000
www.capitaproperty.co.uk
Capita Property and Infrastructure Ltd.

© Capita Property and Infrastructure Ltd
\\csiscsphv02\zwe\Sheffield Based Jobs\CS090111_Kendal Package\Pod A - Kent\03 Delivery\05 Drawings\26 - Tree Survey\Tree Drawings\Tree Removal Plans (RS)\Kendal Tree Removal Plan (New).dwg
Print Date: 15/11/2018 13:07:29

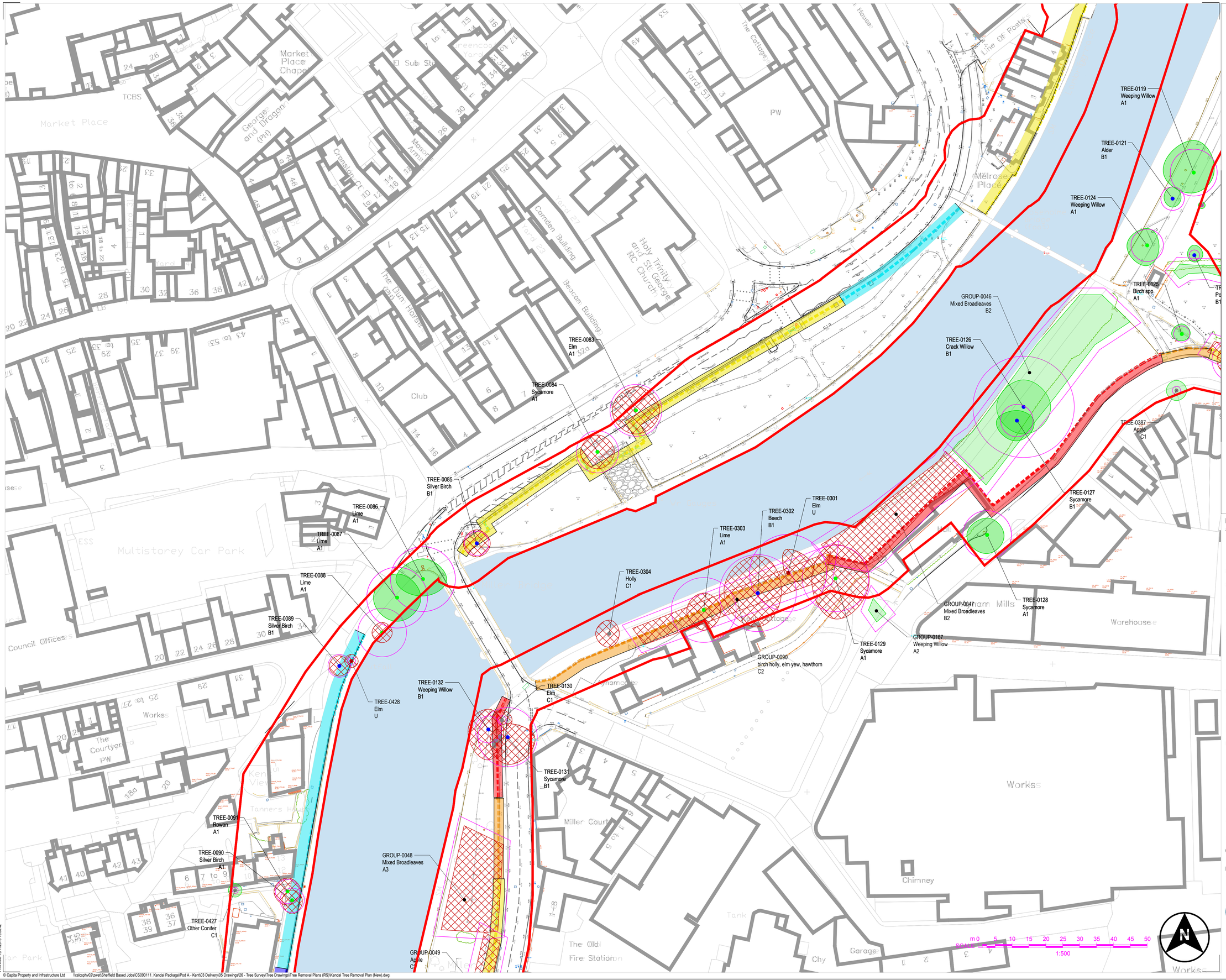

PLAN KEY

- Crown Spread Retention Category A
- Crown Spread Retention Category B
- Crown Spread Retention Category C
- Crown Spread Retention Category U
- Root Protection Area
- Trees to be Removed
- Existing Trees to be Retained
- Tree Groups to be Removed
- Tree Groups to be Retained
- Red Line Boundary
- Wall type A & H:
  - T Foundation (2.7m)
  - L Foundation (2.55m)
- Wall type B & I:
  - T Foundation (2.9m)
  - L Foundation (2.65m)
- Wall type C & J:
  - T Foundation (3.4m)
  - L Foundation (2.95)
- Wall type D & k:
  - T Foundation (3.9m)
  - L Foundation (3.15m)
- Wall type E & L:
  - T Foundation (4.4m)
  - L Foundation (3.55m)
- Embankment Footprint

NOTE: For further details, refer to V3-15, the BS5837 Tree Survey and Arboricultural Impact Assessment

Rev	Dwn	Chk'd	App'd	Description	Date
P01	RS	CB	JG	Internal	14/11/2018

Purpose of Issue
(S4 - ISSUED FOR PLANNING)

Classification
(Public)

Client
Environment Agency

Project
KENDAL FLOOD RISK MANAGEMENT SCHEME - PHASE 1
KENDAL LINEAR DEFENCES

Drawing
Tree Removal & Retention
Plan H

EIA Drawing Reference
SPD-TRP-008

Scale @ A1	Drawn	Checked	Approved
1:500	RS	CB	JG

Project No.	Date
CS090111	14/11/2018

Drawing Identifier
Project - Originator - Zone - Level - File Type - Role - Number
ENV0000489C-CAA-IZ01-3KD-DR-EN-1008
BS1192 Compliant revision P01

CAPITA
Flood Risk and Water Management
Kingmoor Bussiness Park, Carlisle, Cumbria, CA6 4SJ
01228 673000
www.capitaproperty.co.uk
Capita Property and Infrastructure Ltd.

© Capita Property and Infrastructure Ltd
\\cslcsphv02\zwe\Sheffield Based Jobs\CS090111_Kendal Package\Pod A - Kent\03 Delivery\05 Drawings\26 - Tree Survey\Tree Drawings\Tree Removal Plans (RS)\Kendal Tree Removal Plan (New).dwg
Print Date: 15/11/2018 13:08:42

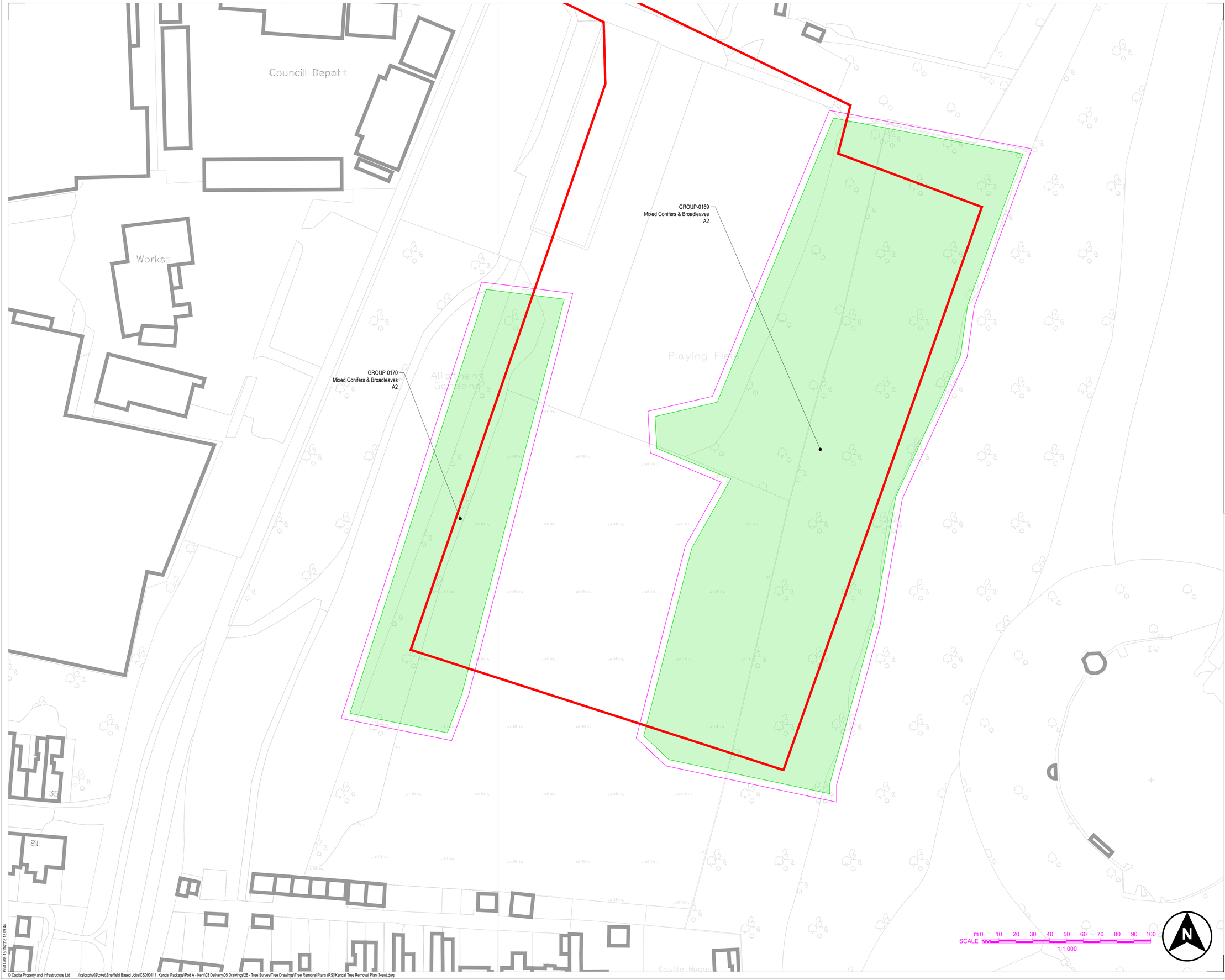

PLAN KEY

- Crown Spread Retention Category A
- Crown Spread Retention Category B
- Crown Spread Retention Category C
- Crown Spread Retention Category U
- Root Protection Area
- Trees to be Removed
- Existing Trees to be Retained
- Tree Groups to be Removed
- Tree Groups to be Retained
- Red Line Boundary
- Wall type A & H:
  - T Foundation (2.7m)
  - L Foundation (2.55m)
- Wall type B & I:
  - T Foundation (2.9m)
  - L Foundation (2.65m)
- Wall type C & J:
  - T Foundation (3.4m)
  - L Foundation (2.95)
- Wall type D & k:
  - T Foundation (3.9m)
  - L Foundation (3.15m)
- Wall type E & L:
  - T Foundation (4.4m)
  - L Foundation (3.55m)
- Embankment Footprint

NOTE: For further details, refer to V3-15, the BS5837 Tree Survey and Arboricultural Impact Assessment

Rev	Drwn	Chk'd	App'd	Description	Date
P01	RS	CB	JG	Internal	14/11/2018

Purpose of Issue
(S4 - ISSUED FOR PLANNING)

Classification
(Public)

Client
Environment Agency

Project
KENDAL FLOOD RISK MANAGEMENT SCHEME - PHASE 1 KENDAL LINEAR DEFENCES

Drawing
Tree Removal & Retention
Plan I

EIA Drawing Reference
SPD-TRP-009

Scale @ A1	Drawn	Checked	Approved
1:500	RS	CB	JG

Project No.	Date
CS090111	14/11/2018

Drawing Identifier
Project - Originator - Zone - Level - File Type - Role - Number
ENV0000489C-CAA-IZ01-3KD-DR-EN-1009
BS1192 Compliant revision
P01

CAPITA
Flood Risk and Water Management
Kingmoor Bussiness Park, Carlisle, Cumbria, CA6 4SJ
01228 673000
www.capitaproperty.co.uk
Capita Property and Infrastructure Ltd.

© Capita Property and Infrastructure Ltd
\\cslcsphv02\zwet\Sheffield Based Jobs\CS090111_Kendal Package\Pod A - Kent\03 Delivery\05 Drawings\26 - Tree Survey\Tree Drawings\Tree Removal Plans (RS)\Kendal Tree Removal Plan (New).dwg
Plot Date: 15/11/2018 13:09:44

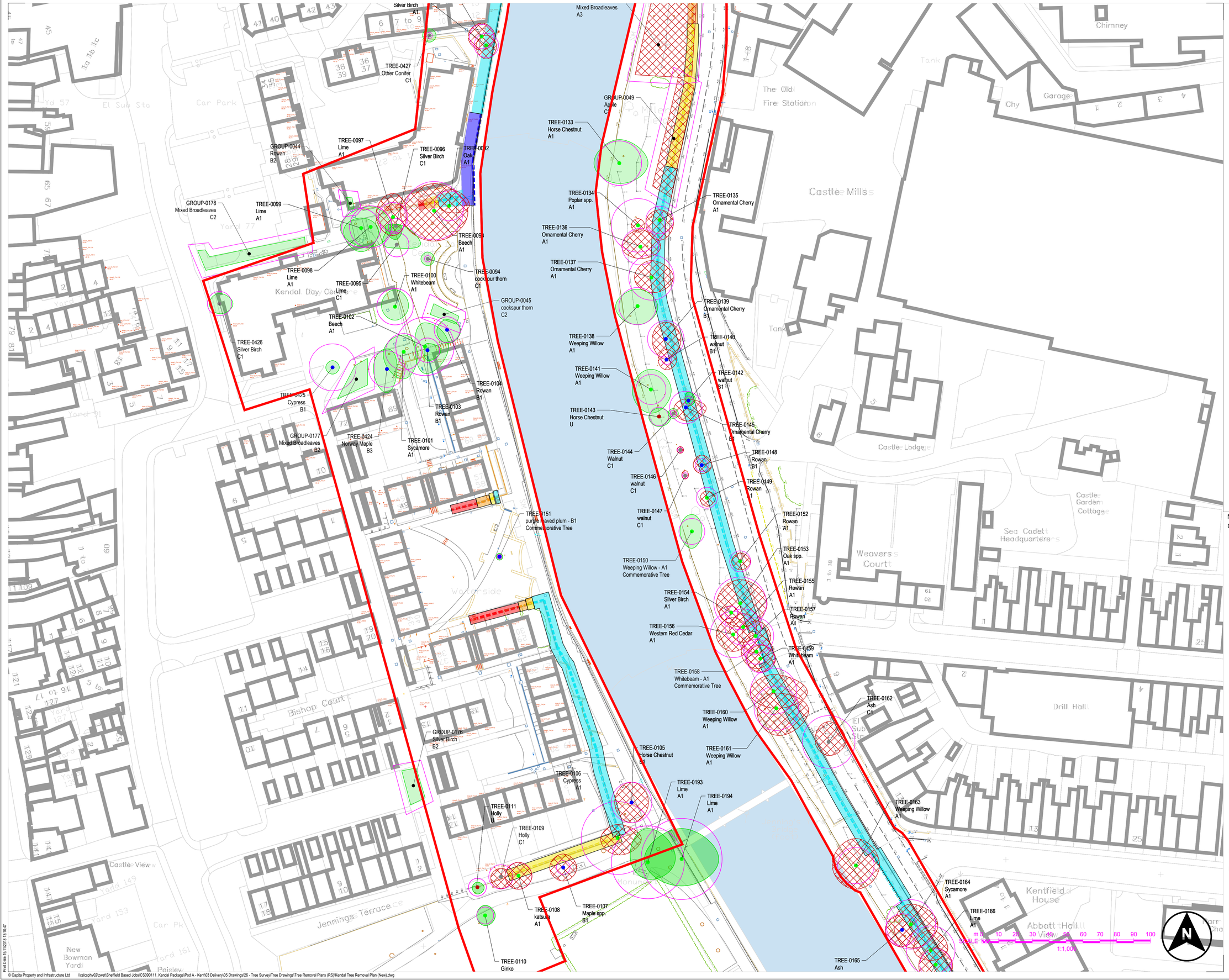

PLAN KEY

- Crown Spread Retention Category A
- Crown Spread Retention Category B
- Crown Spread Retention Category C
- Crown Spread Retention Category U
- Root Protection Area
- Trees to be Removed
- Existing Trees to be Retained
- Tree Groups to be Removed
- Tree Groups to be Retained
- Red Line Boundary
- Wall type A & H: - T Foundation (2.7m) - L Foundation (2.55m)
- Wall type B & I: - T Foundation (2.9m) - L Foundation (2.65m)
- Wall type C & J: - T Foundation (3.4m) - L Foundation (2.95)
- Wall type D & k: - T Foundation (3.9m) - L Foundation (3.15m)
- Wall type E & L: - T Foundation (4.4m) - L Foundation (3.55m)
- Embankment Footprint

NOTE: For further details, refer to V3-15, the BS5837 Tree Survey and Arboricultural Impact Assessment

Rev	Dwn	Chk'd	App'd	Description	Date
P01	RS	CB	JG	Internal	14/11/2018

Purpose of Issue
(S4 - ISSUED FOR PLANNING)

Classification
(Public)

Client
Environment Agency

Project
KENDAL FLOOD RISK MANAGEMENT SCHEME - PHASE 1
KENDAL LINEAR DEFENCES

Drawing
Tree Removal & Retention
Plan J

EIA Drawing Reference
SPD-TRP-010

Scale @ A1	Drawn	Checked	Approved
1:500	RS	CB	JG

Project No.	Date
CS090111	14/11/2018

Drawing Identifier (BS1192 Compliant)
Project - Originator - Zone - Level - File Type - Role - Number: ENV0000489C-CAA-IZ01-3KD-DR-EN-1010
revision: P01

CAPITA
Flood Risk and Water Management
Kingmoor Bussiness Park, Carlisle, Cumbria, CA6 4SJ
01228 673000
www.capitaproperty.co.uk
Capita Property and Infrastructure Ltd.

© Capita Property and Infrastructure Ltd \\cslcsphv02\zwebSheffield Based Jobs\CS090111_Kendal Package\Pod A - Kent\03 Delivery\05 Drawings\26 - Tree Survey\Tree Drawings\Tree Removal Plans (RS)\Kendal Tree Removal Plan (New).dwg

Print Date: 15/11/2018 13:10:47

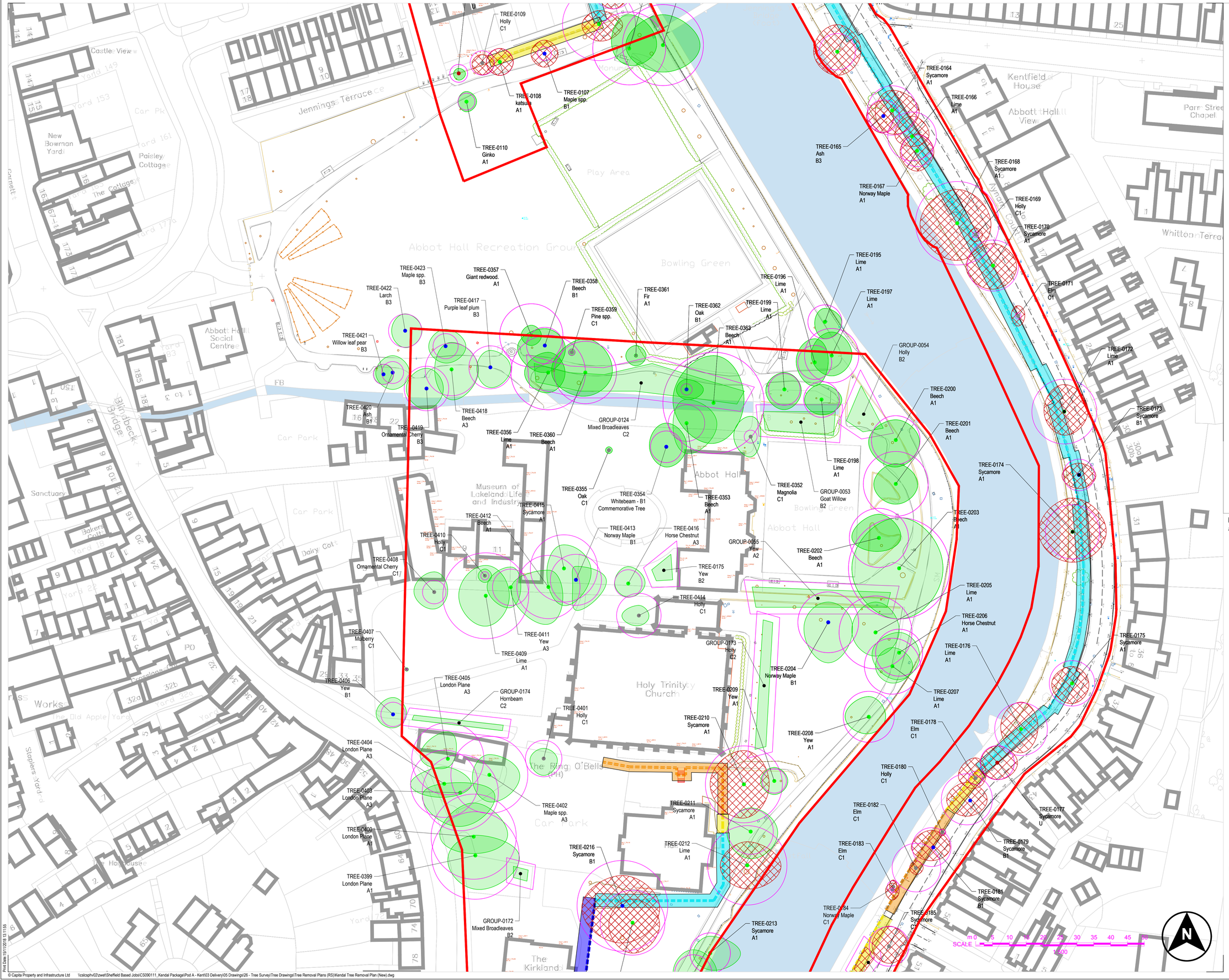

PLAN KEY

- Crown Spread Retention Category A
- Crown Spread Retention Category B
- Crown Spread Retention Category C
- Crown Spread Retention Category U
- Root Protection Area
- Trees to be Removed
- Existing Trees to be Retained
- Tree Groups to be Removed
- Tree Groups to be Retained
- Red Line Boundary
- Wall type A & H: - T Foundation (2.7m) - L Foundation (2.55m)
- Wall type B & I: - T Foundation (2.9m) - L Foundation (2.65m)
- Wall type C & J: - T Foundation (3.4m) - L Foundation (2.95)
- Wall type D & k: - T Foundation (3.9m) - L Foundation (3.15m)
- Wall type E & L: - T Foundation (4.4m) - L Foundation (3.55m)
- Embankment Footprint

NOTE: For further details, refer to V3-15, the BS5837 Tree Survey and Arboricultural Impact Assessment

Rev	Drwn	Chk'd	App'd	Description	Date
P01	RS	CB	JG	Internal	14/11/2018

Purpose of Issue
(S4 - ISSUED FOR PLANNING)

Classification
(Public)

Client
Environment Agency

Project
KENDAL FLOOD RISK MANAGEMENT SCHEME - PHASE 1 KENDAL LINEAR DEFENCES

Drawing
Tree Removal & Retention
Plan K

EIA Drawing Reference
SPD-TRP-011

Scale @ A1	Drawn	Checked	Approved
1:500	RS	CB	JG

Project No.	Date
CS090111	14/11/2018

Drawing Identifier (BS1192 Compliant)
Project - Originator - Zone - Level - File Type - Role - Number
ENV0000489C-CAA-IZ01-3KD-DR-EN-1011 revision P01

CAPITA
Flood Risk and Water Management
Kingmoor Bussiness Park, Carlisle, Cumbria, CA6 4SJ
01228 673000
www.capitaproperty.co.uk
Capita Property and Infrastructure Ltd.

© Capita Property and Infrastructure Ltd \\cslcsphv02\zwebSheffield Based Jobs\CS090111_Kendal Package\Pod A - Kent\03 Delivery\05 Drawings\26 - Tree Survey\Tree Drawings\Tree Removal Plans (RS)\Kendal Tree Removal Plan (New).dwg

Print Date: 15/11/2018 13:11:56

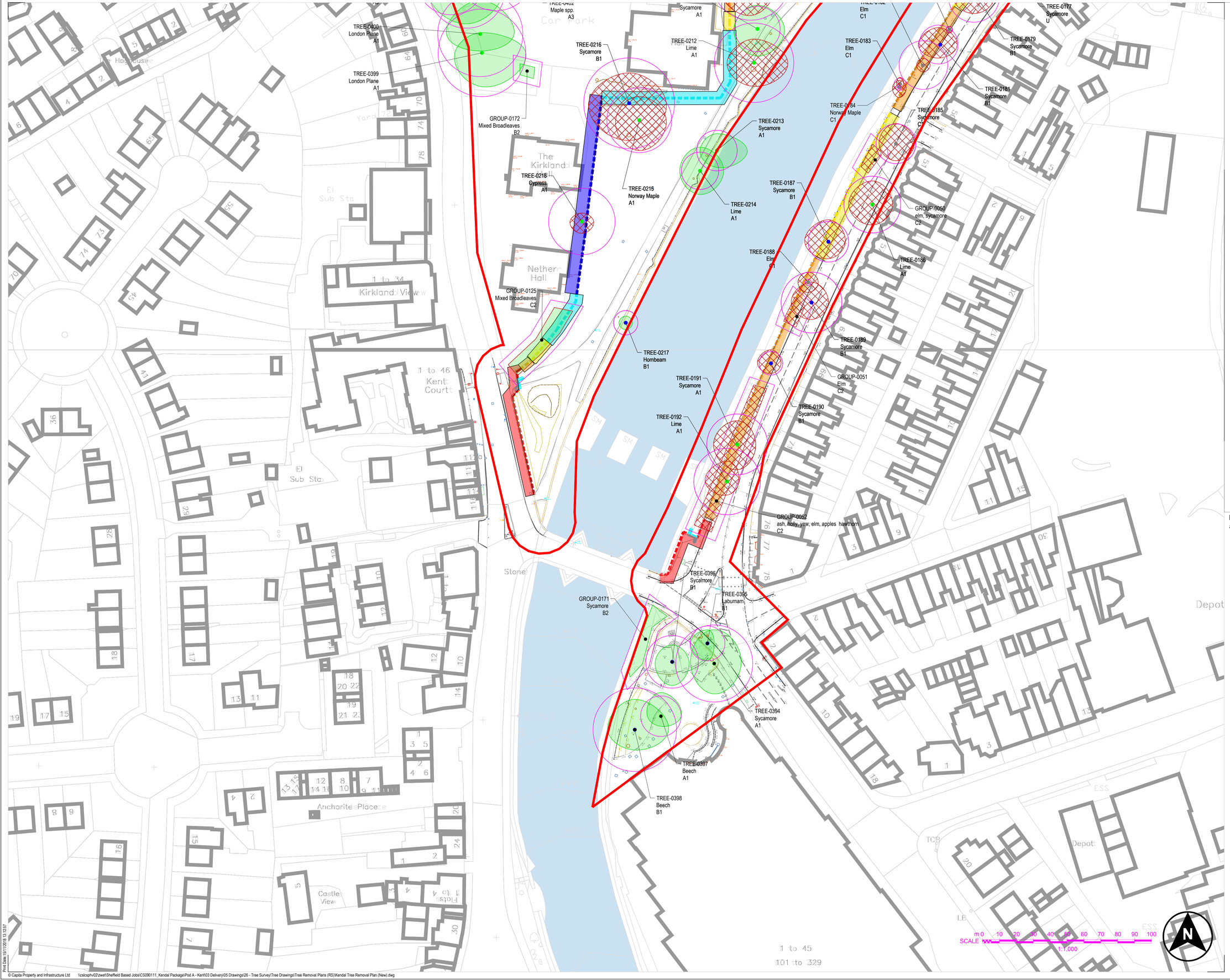

PLAN KEY

- Crown Spread Retention Category A
- Crown Spread Retention Category B
- Crown Spread Retention Category C
- Crown Spread Retention Category U
- Root Protection Area
- Trees to be Removed
- Existing Trees to be Retained
- Tree Groups to be Removed
- Tree Groups to be Retained
- Red Line Boundary
- Wall type A & H:
  - T Foundation (2.7m)
  - L Foundation (2.55m)
- Wall type B & I:
  - T Foundation (2.9m)
  - L Foundation (2.65m)
- Wall type C & J:
  - T Foundation (3.4m)
  - L Foundation (2.95)
- Wall type D & k:
  - T Foundation (3.9m)
  - L Foundation (3.15m)
- Wall type E & L:
  - T Foundation (4.4m)
  - L Foundation (3.55m)
- Embankment Footprint

NOTE: For further details, refer to V3-15, the BS5837 Tree Survey and Arboricultural Impact Assessment

Rev	Drwn	Chk'd	App'd	Description	Date
P01	RS	CB	JG	Internal	14/11/2018

Purpose of Issue
(S4 - ISSUED FOR PLANNING)

Classification
(Public)

Client
Environment Agency

Project
KENDAL FLOOD RISK MANAGEMENT SCHEME - PHASE 1 KENDAL LINEAR DEFENCES

Drawing
Tree Removal & Retention
Plan L

EIA Drawing Reference
SPD-TRP-012

Scale @ A1	Drawn	Checked	Approved
1:500	RS	CB	JG

Project No.	Date
CS090111	14/11/2018

Drawing Identifier (BS1192 Compliant)
Project - Originator - Zone - Level - File Type - Role - Number
ENV0000489C-CAA-IZ01-3KD-DR-EN-1012 revision P01

CAPITA
Flood Risk and Water Management
Kingmoor Bussiness Park, Carlisle, Cumbria, CA6 4SJ
01228 673000
www.capitaproperty.co.uk
Capita Property and Infrastructure Ltd.

© Capita Property and Infrastructure Ltd \\csiscsphv02\zwe\Sheffield Based Jobs\CS090111_Kendal Package\Pod A - Kent\03 Delivery\05 Drawings\26 - Tree Survey\Tree Drawings\Tree Removal Plans (RS)\Kendal Tree Removal Plan (New).dwg
Plot Date 15/11/2018 13:23:57

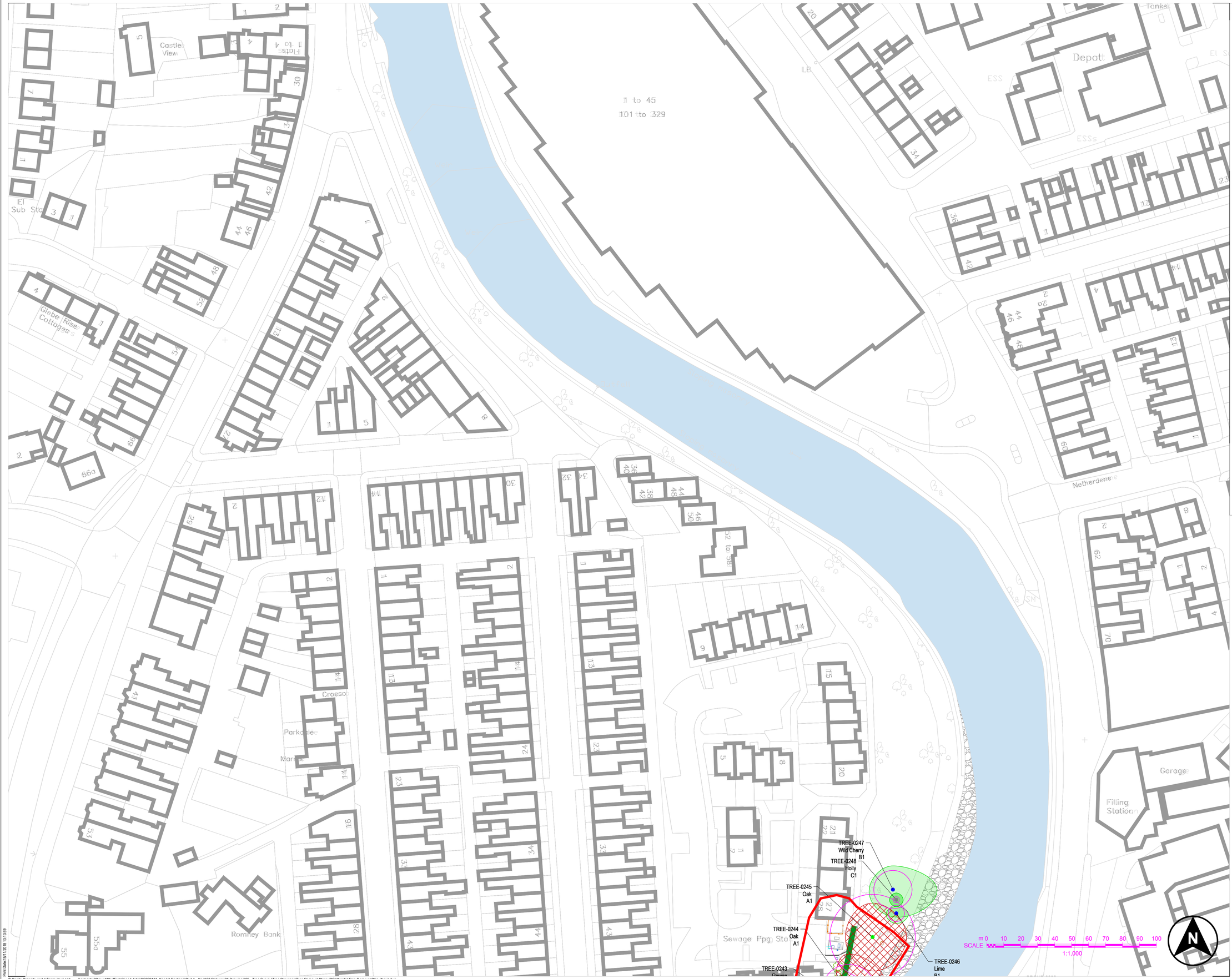

PLAN KEY

- Crown Spread Retention Category A
- Crown Spread Retention Category B
- Crown Spread Retention Category C
- Crown Spread Retention Category U
- Root Protection Area
- Trees to be Removed
- Existing Trees to be Retained
- Tree Groups to be Removed
- Tree Groups to be Retained
- Red Line Boundary
- Wall type A & H:
  - T Foundation (2.7m)
  - L Foundation (2.55m)
- Wall type B & I:
  - T Foundation (2.9m)
  - L Foundation (2.65m)
- Wall type C & J:
  - T Foundation (3.4m)
  - L Foundation (2.95)
- Wall type D & k:
  - T Foundation (3.9m)
  - L Foundation (3.15m)
- Wall type E & L:
  - T Foundation (4.4m)
  - L Foundation (3.55m)
- Embankment Footprint

NOTE: For further details, refer to V3-15, the BS5837 Tree Survey and Arboricultural Impact Assessment

Rev	Drwn	Chk'd	App'd	Description	Date
P01	RS	CB	JG	Internal	14/11/2018

Purpose of Issue
(S2 - ISSUED FOR PLANNING)

Classification
(Public)

Client
Environment Agency

Project
KENDAL FLOOD RISK MANAGEMENT SCHEME - PHASE 1 KENDAL LINEAR DEFENCES

Drawing
Tree Removal & Retention
Plan M

EIA Drawing Reference
SPD-TRP-013

Scale @ A1	Drawn	Checked	Approved
1:500	RS	CB	JG

Project No.	Date
CS090111	14/11/2018

Drawing Identifier (BS1192 Compliant)
Project - Originator - Zone - Level - File Type - Role - Number: ENV0000489C-CAA-IZ01-3KD-DR-EN-1013
revision: P01

CAPITA
Flood Risk and Water Management
Kingmoor Bussiness Park, Carlisle, Cumbria, CA6 4SJ
01228 673000
www.capitaproperty.co.uk
Capita Property and Infrastructure Ltd.

© Capita Property and Infrastructure Ltd
\\cslcsphv02zwe\Sheffield Based Jobs\CS090111_Kendal Package\Pod A - Kent\03 Delivery\05 Drawings\26 - Tree Survey\Tree Drawings\Tree Removal Plans (RS)\Kendal Tree Removal Plan (New).dwg
Plot Date: 15/11/2018 13:13:59

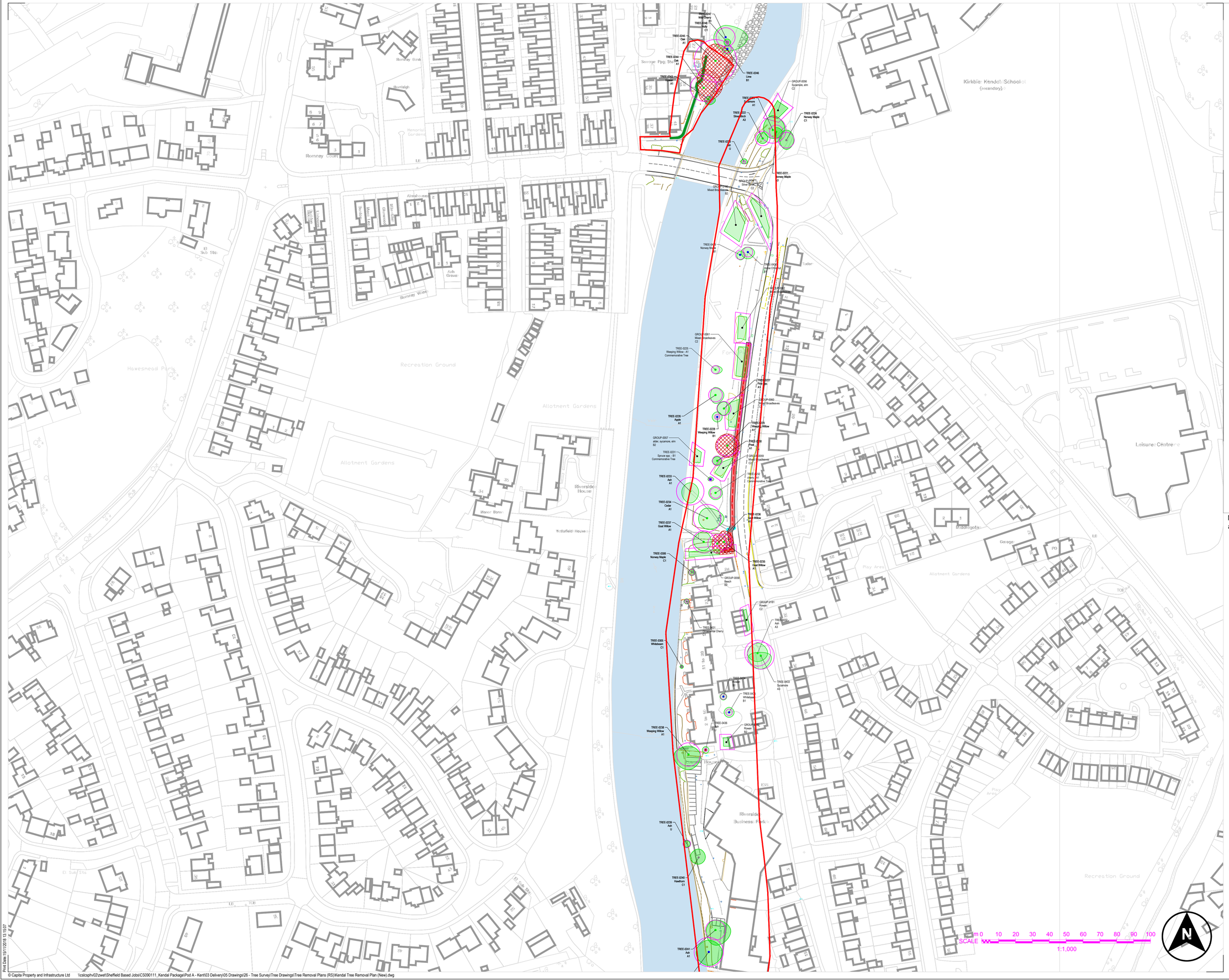

PLAN KEY

- Crown Spread Retention Category A
- Crown Spread Retention Category B
- Crown Spread Retention Category C
- Crown Spread Retention Category U
- Root Protection Area
- Trees to be Removed
- Existing Trees to be Retained
- Tree Groups to be Removed
- Tree Groups to be Retained
- Red Line Boundary
- Wall type A & H: - T Foundation (2.7m) - L Foundation (2.55m)
- Wall type B & I: - T Foundation (2.9m) - L Foundation (2.65m)
- Wall type C & J: - T Foundation (3.4m) - L Foundation (2.95)
- Wall type D & k: - T Foundation (3.9m) - L Foundation (3.15m)
- Wall type E & L: - T Foundation (4.4m) - L Foundation (3.55m)
- Embankment Footprint

NOTE: For further details, refer to V3-15, the BS5837 Tree Survey and Arboricultural Impact Assessment

Rev	Drwn	Chk'd	App'd	Description	Date
P01	RS	CB	JG	Internal	14/11/2018

Purpose of Issue
(S2 - ISSUED FOR PLANNING)

Classification
(Public)

Client
Environment Agency

Project
KENDAL FLOOD RISK MANAGEMENT SCHEME - PHASE 1 KENDAL LINEAR DEFENCES

Drawing
Tree Removal Plan
Plan N

EIA Drawing Reference
SPD-TRP-014

Scale @ A1	Drawn	Checked	Approved
1:1000	RS	CB	JG

Project No.	Date
CS090111	14/11/2018

Drawing Identifier (Project - Originator - Zone - Level - File Type - Role - Number): ENV0000489C-CAA-IZ01-3KD-DR-EN-1014
BS1192 Compliant revision: P01

CAPITA
Flood Risk and Water Management
Kingmoor Bussiness Park, Carlisle, Cumbria, CA6 4SJ
01228 673000
www.capitaproperty.co.uk
Capita Property and Infrastructure Ltd.

© Capita Property and Infrastructure Ltd \\calcsphv02\zwe\Sheffield Based Jobs\CS090111_Kendal Package\Pod A - Kent\03 Delivery\05 Drawings\26 - Tree Survey\Tree Drawings\Tree Removal Plans (RS)\Kendal Tree Removal Plan (New).dwg

Plot Date: 15/11/2018 13:16:07

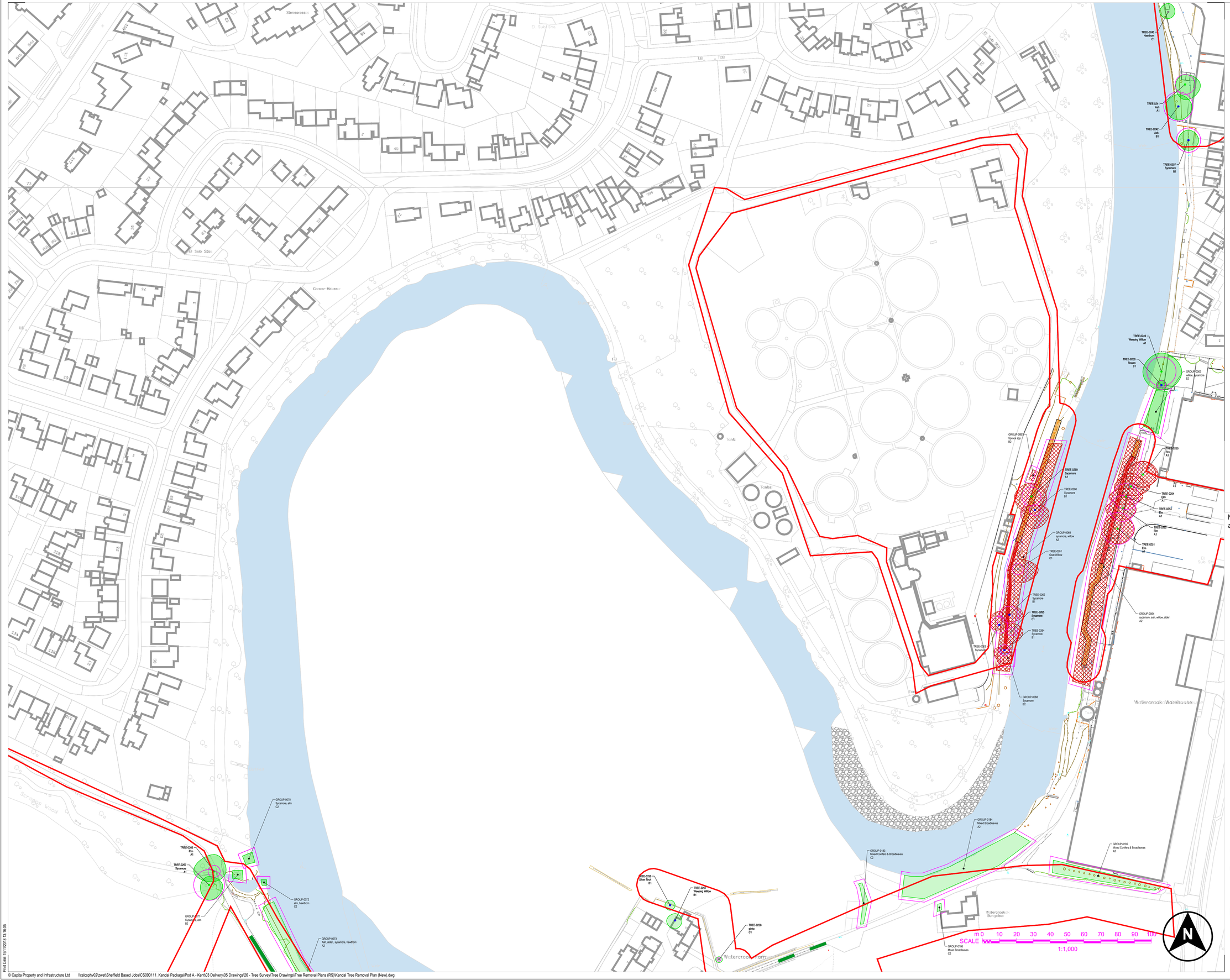

PLAN KEY

- Crown Spread Retention Category A
- Crown Spread Retention Category B
- Crown Spread Retention Category C
- Crown Spread Retention Category U
- Root Protection Area
- Trees to be Removed
- Existing Trees to be Retained
- Tree Groups to be Removed
- Tree Groups to be Retained
- Red Line Boundary
- Wall type A & H:
  - T Foundation (2.7m)
  - L Foundation (2.55m)
- Wall type B & I:
  - T Foundation (2.9m)
  - L Foundation (2.65m)
- Wall type C & J:
  - T Foundation (3.4m)
  - L Foundation (2.95)
- Wall type D & k:
  - T Foundation (3.9m)
  - L Foundation (3.15m)
- Wall type E & L:
  - T Foundation (4.4m)
  - L Foundation (3.55m)
- Embankment Footprint

NOTE: For further details, refer to V3-15, the BS5837 Tree Survey and Arboricultural Impact Assessment

Rev	Drwn	Chk'd	App'd	Description	Date
P01	RS	CB	JG	Internal	14/11/2018

Purpose of Issue
(S4 - ISSUED FOR PLANNING)

Classification
(Public)

Client
Environment Agency

Project
KENDAL FLOOD RISK MANAGEMENT SCHEME - PHASE 1 KENDAL LINEAR DEFENCES

Drawing
Tree Removal & Retention
Plan O

EIA Drawing Reference
SPD-TRP-015

Scale @ A1	Drawn	Checked	Approved
1:1000	RS	CB	JG

Project No.	Date
CS090111	14/11/2018

Drawing Identifier
Project - Originator - Zone - Level - File Type - Role - Number
ENV0000489C-CAA-IZ01-3KD-DR-EN-1015
BS1192 Compliant revision P01

CAPITA
Flood Risk and Water Management
Kingmoor Bussiness Park, Carlisle, Cumbria, CA6 4SJ
01228 673000
www.capitaproperty.co.uk
Capita Property and Infrastructure Ltd.

© Capita Property and Infrastructure Ltd \\cslcsphv02\zwet\Sheffield Based Jobs\CS090111_Kendal Package\Pod A - Kent\03 Delivery\05 Drawings\26 - Tree Survey\Tree Drawings\Tree Removal Plans (RS)\Kendal Tree Removal Plan (New).dwg

Print Date: 15/11/2018 15:16:05

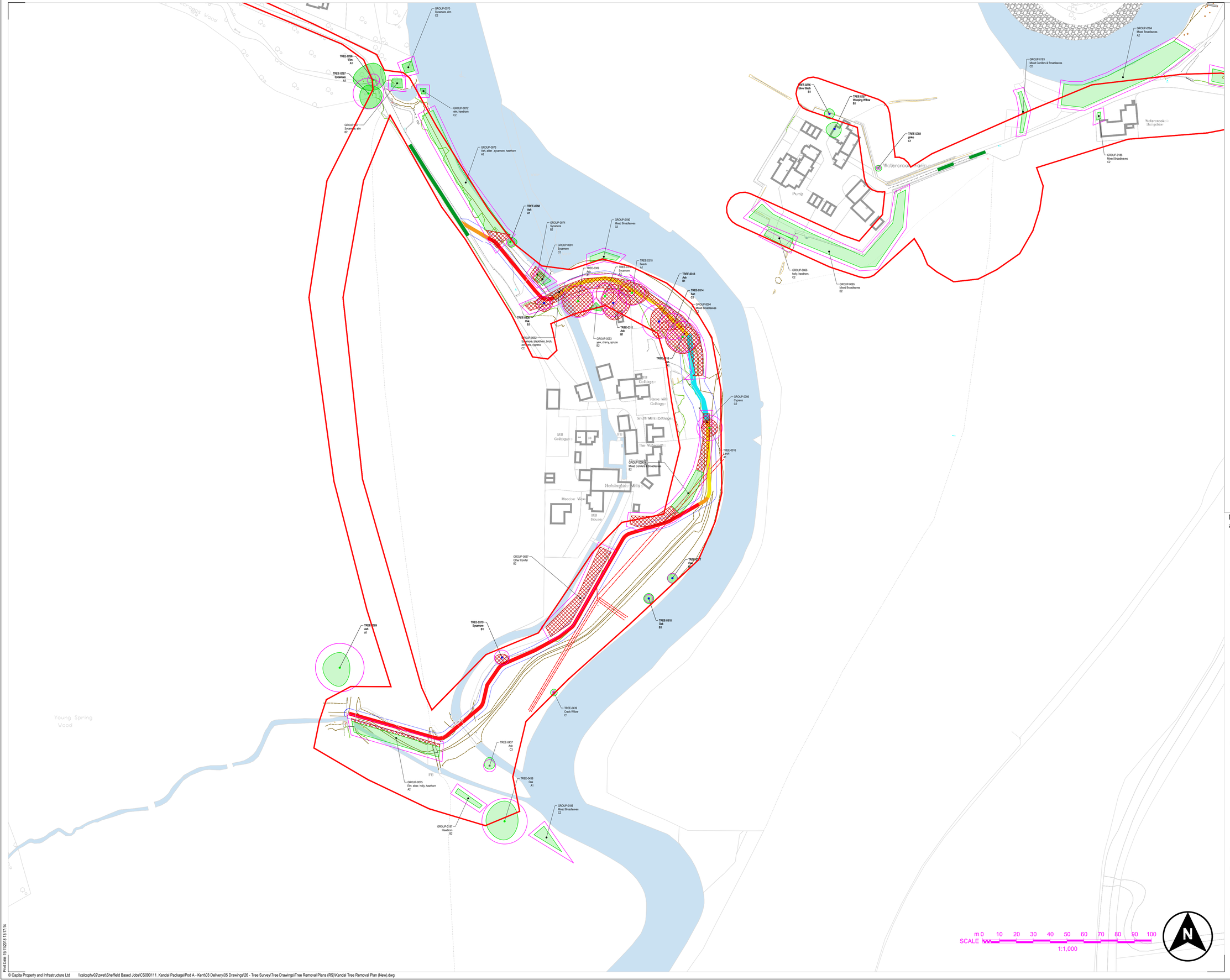

PLAN KEY

- Crown Spread Retention Category A
- Crown Spread Retention Category B
- Crown Spread Retention Category C
- Crown Spread Retention Category U
- Root Protection Area
- Trees to be Removed
- Existing Trees to be Retained
- Tree Groups to be Removed
- Tree Groups to be Retained
- Red Line Boundary
- Wall type A & H:
  - T Foundation (2.7m)
  - L Foundation (2.55m)
- Wall type B & I:
  - T Foundation (2.9m)
  - L Foundation (2.65m)
- Wall type C & J:
  - T Foundation (3.4m)
  - L Foundation (2.95)
- Wall type D & k:
  - T Foundation (3.9m)
  - L Foundation (3.15m)
- Wall type E & L:
  - T Foundation (4.4m)
  - L Foundation (3.55m)
- Embankment Footprint

NOTE: For further details, refer to V3-15, the BS5837 Tree Survey and Arboricultural Impact Assessment

Rev	Drwn	Chk'd	Appr'd	Description	Date
P01	RS	CB	JG	Internal	14/11/2018

Purpose of Issue
(S4 - ISSUED FOR PLANNING)

Classification
(Public)

Client
Environment Agency

Project
KENDAL FLOOD RISK MANAGEMENT SCHEME - PHASE 1 KENDAL LINEAR DEFENCES

Drawing
Tree Removal & Retention
Plan P

EIA Drawing Reference
SPD-TRP-016

Scale @ A1	Drawn	Checked	Approved
1:1000	RS	CB	JG

Project No.	Date
CS090111	14/11/2018

Drawing Identifier (BS1192 Compliant)
Project - Originator - Zone - Level - File Type - Role - Number
ENV0000489C-CAA-IZ01-3KD-DR-EN-1016 revision P01

CAPITA
Flood Risk and Water Management
Kingmoor Bussiness Park, Carlisle, Cumbria, CA6 4SJ
01228 673000
www.capitaproperty.co.uk
Capita Property and Infrastructure Ltd.

© Capita Property and Infrastructure Ltd \\csiscsphv02\zwet\Sheffield Based Jobs\CS090111_Kendal Package\Pod A - Kent\03 Delivery\05 Drawings\26 - Tree Survey\Tree Drawings\Tree Removal Plans (RS)\Kendal Tree Removal Plan (New).dwg

Print Date: 15/11/2018 13:17:14