




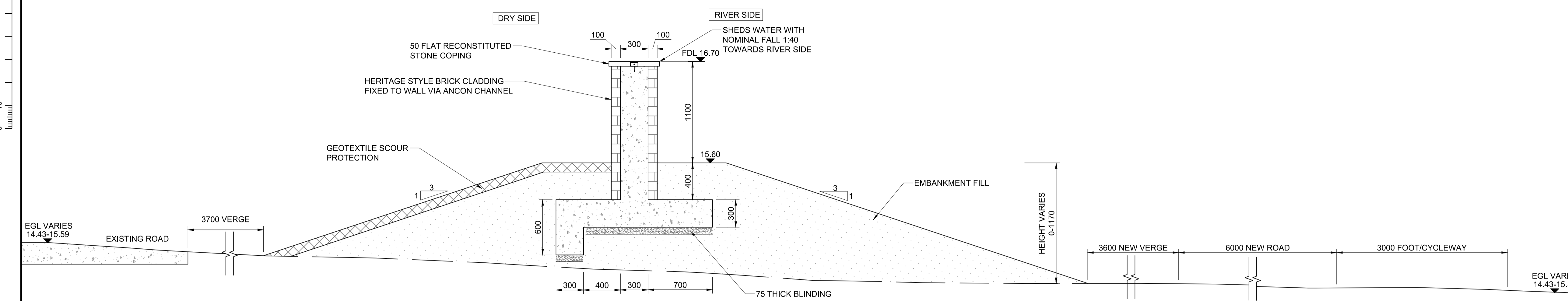


DO NOT SCALE

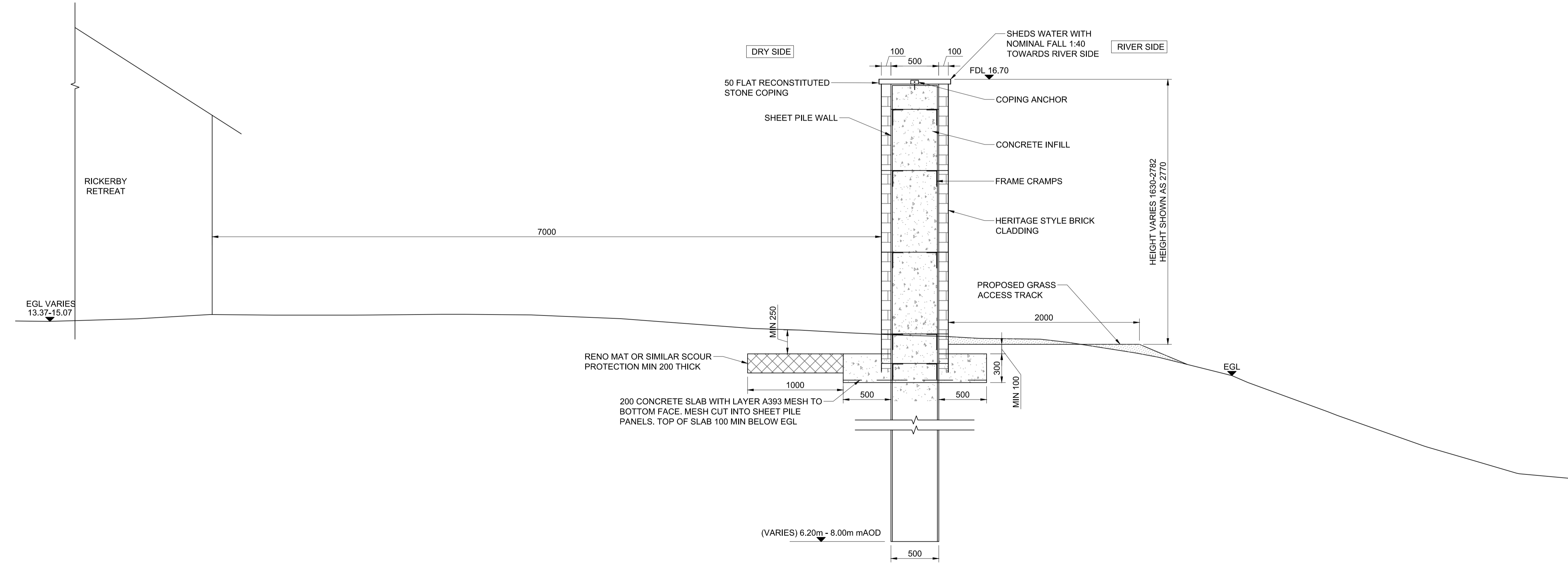
- NOTES**
- DO NOT SCALE FROM THIS DRAWING.
  - ALL LEVELS ARE IN mAOD.
  - ALL DIMENSIONS ARE IN mm UNLESS OTHERWISE SPECIFIED.
  - FIX SCOUR PROTECTION TO MANUFACTURERS SPECIFICATION.
  - BRICK CLADDING A TEXTURED RED MULTI WITH AN ANTIQUE TEXTURE TO MATCH TRADITIONAL BRICK WALLING AT RICKERBY.
  - FOR SCHEME OVERVIEW PLAN REFER TO ENV0000630-VBA-XX-ZZ-DR-C-0016.

- KEYS:**
- FDL FLOOD DEFENCE LEVEL  
 EGL EXISTING GROUND LEVEL  
 mAOD METERS ABOVE ORDINANCE DATUM
-  BRICK CLADDING
  -  EMBANKMENT FILL
  -  CONCRETE INFILL
  -  SCOUR PROTECTION
  -  BLINDING LAYER

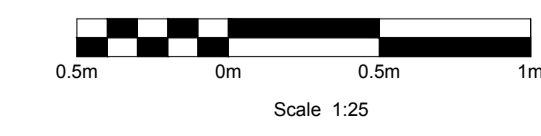
Millimetres  
0 10 100



**A SECTION**  
0016 SCALE 1:25



**B SECTION**  
0016 SCALE 1:25




P01	12/11/18	PUBLISHED DESIGN FILE	NH	JR	SB
P01.1	15/10/18	INITIAL DRAFT	AG	KT	-
Rev.	Date	Description	By	Chkd	App'd

Drawing Status: **PUBLISHED DESIGN FILE** Suitability: **A4**

**VBA** Joint Venture Limited  
 The Octagon  
 2nd floor, Pynes Hill Court  
 Rydon Lane  
 Exeter  
 EX2 5AZ  
 Tel: +44 (0)1392 352900  
 Fax: +44 (0)1392 352999

Copyright © VBA Joint Venture Limited (2018)



Client: **RICKERBY FAS**

Drawing Title: **TYPICAL CROSS SECTIONS FOR PLANNING SHEET 01 OF 03**

Scale	1:25	Designed	KT	Drawn	AG	Checked	KT	Authorised	SB
Original Size	A1	Date	12/10/18	Date	12/10/18	Date	12/10/18	Date	18/10/18

Drawing Number: **ENV0000630-VBA-XX-ZZ-DR-C-0032** Revision: **P01**

USER: gmg/g173 Date: 13/11/18 09:36:53 Filename: I:\WATER\EM\WVBA\0030\Project\15\44\44\kickerby\kickerby - DRIFT FLOOD RISK WIP\0016\Section Agreement\ENV0000630-VBA-XX-ZZ-DR-C-0032 TO 0034.dwg