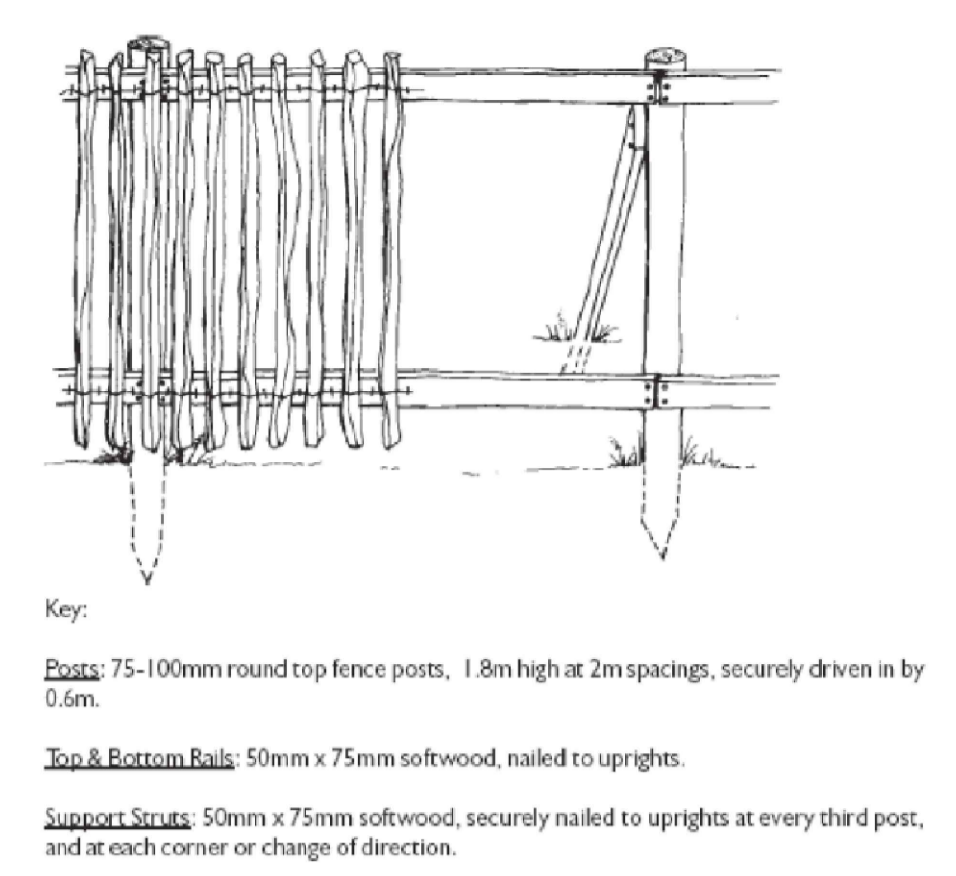
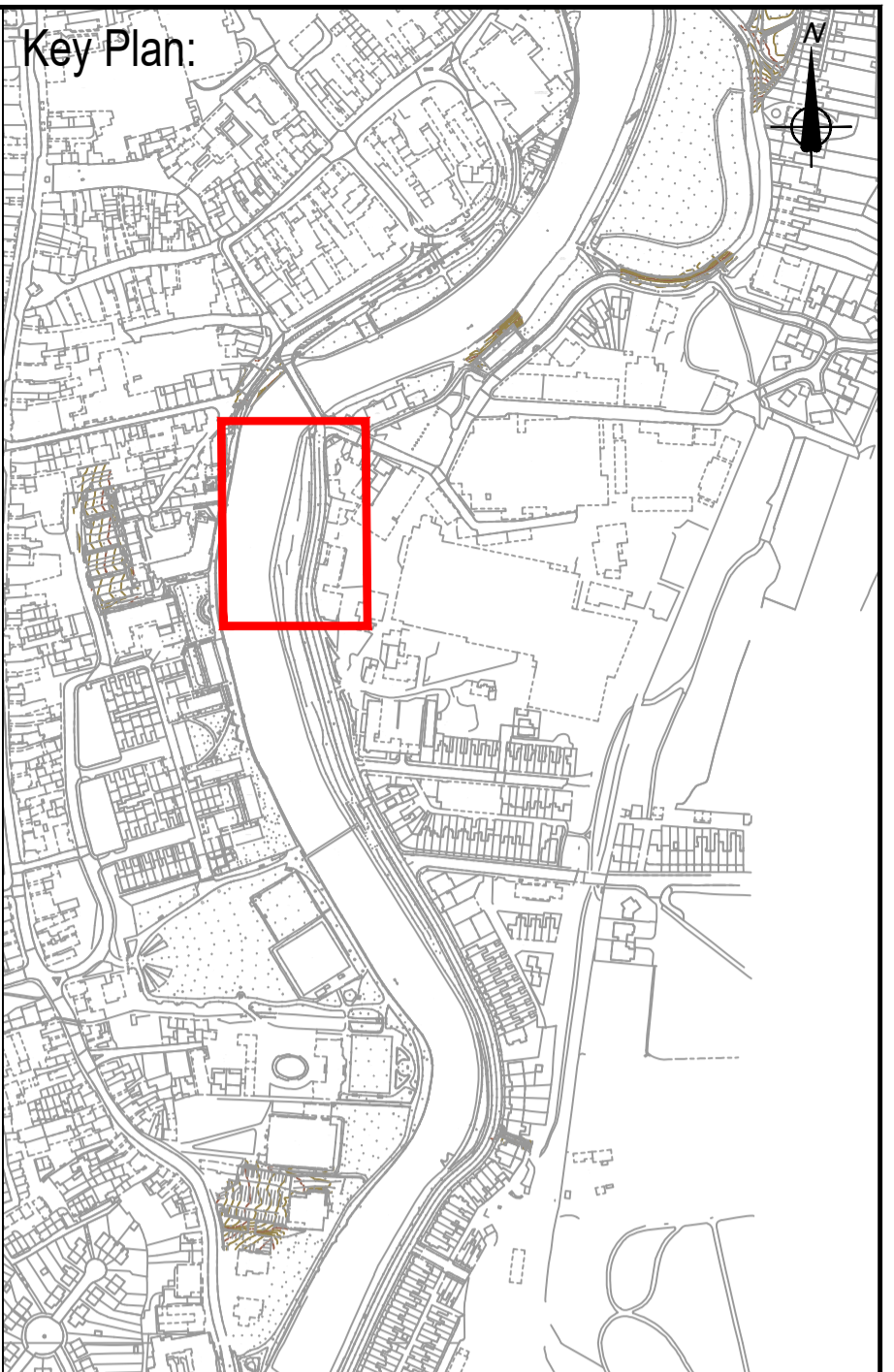


Default tree protection barrier
(BS5837:2012) Appendix 2 AMS document

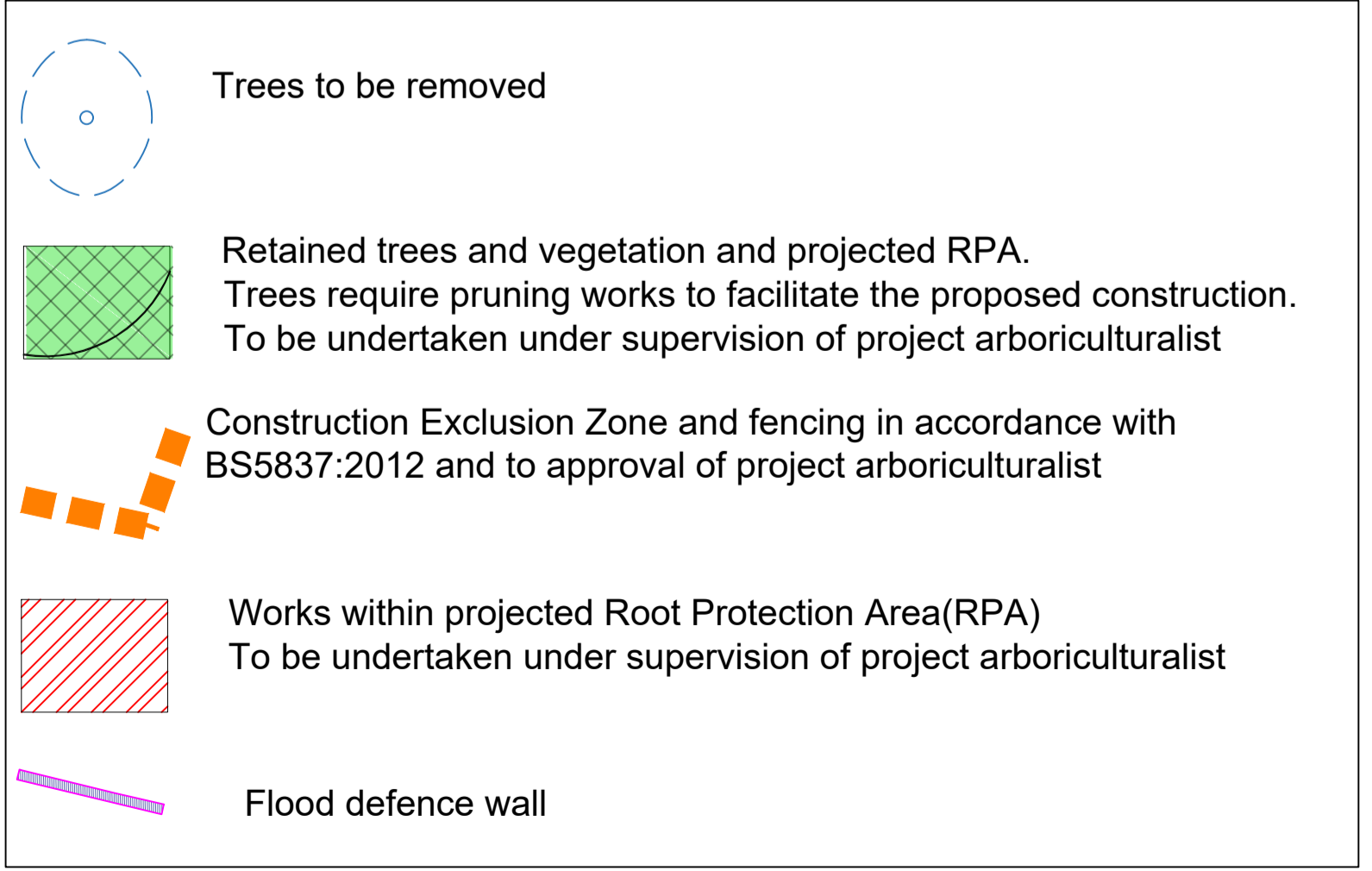


Alternative tree protection barriers specification
for areas where the risk of harm to the trees is low.
Appendix 2 AMS document

Trees in Reach		Trees to be removed	Trees to be retained
T0130	Elm		
T0131	Sycamore		
T0132	Weeping Willow		
T0451	Sycamore		Crown lifting
T0452	Sycamore		Crown lifting
T0453	Horse Chestnut		Crown lifting
T0454	Maple		Crown lifting
T0133	Horse Chestnut		Crown lifting
T0134	Poplar spp.		
T0135	Ornamental Cherry		
T0136	Ornamental Cherry		
T0137	Ornamental Cherry		
G0048	Mixed Broadleaves		
G0049	Apple		



- Notes:
- All levels are shown in meters Above Ordnance Datum (Newlyn) unless stated otherwise.
 - All dimensions are in millimetres unless stated otherwise.
 - Proposed tree protection fencing to be confirmed on site and where necessary aligned to facilitate works access. Any works within unprotected RPA to be undertaken under supervision of Project Arboriculturalist and additional ground protection provided in accordance with BS5837:2012 and AMS.
 - For Landscape requirements see drawings ENV000489C-JAC-ZZ-4AG-DR-PL-1410
 - All removals proposals are subject to review on site under supervision of Project Arboriculturalist
 - All works within RPA to retained trees to be undertaken in accordance with Arboricultural Method Statement and with prior approval and in the presence of Project Arboriculturalist.
 - Prior to commencing any works on site, all works associated with trees to be reviewed by Project Arboriculturalist. Prior to commencement of construction on site all tree protection fencing to be in place.



Rev	Rev. Date	Purpose of revision	Drawn	Checked	Rev'd	Approved
P01	25/08/21	EA review and Comment	GR	NG	AR	KBT

European Union
 European Regional Development Fund

Jacobs
 5 First Street, Manchester, M15 4GU
 Tel: +44 (0) 161 235 6000 Fax: +44(0)161 235 6001
 www.jacobs.com

Client: Environment Agency

Project: KENDAL FLOOD RISK MANAGEMENT SCHEME 1

Drawing title: Aynam Road Planning Submission
 Reach G (G1)
 Tree Protection Plan North
 Sheet 1 of 2

Drawing status: S3

Scale	As Shown	DO NOT SCALE
Jacobs No.	B228P023	Rev P01
Client no.		
Drawing number	ENV000489C-JAC-ZZ-4AG-DR-PL-1422	

This map is reproduced from Ordnance Survey material by Jacobs on behalf of ENVIRONMENT AGENCY with the permission of the Controller of Her Majesty's Stationery Office. Crown copyright. Unauthorized reproduction infringes Crown copyright and may lead to prosecution or civil proceedings. Licence Number: 100026380