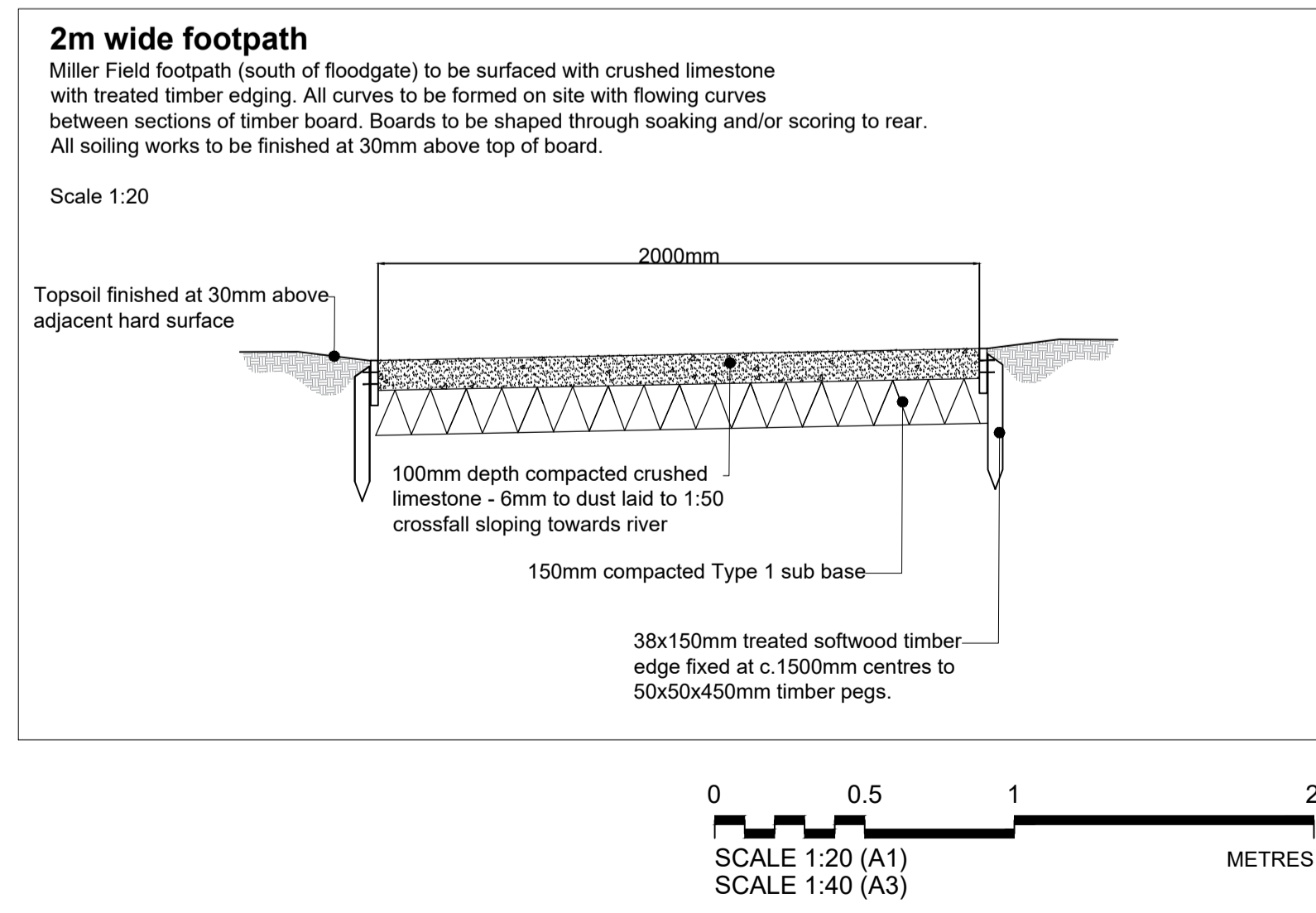
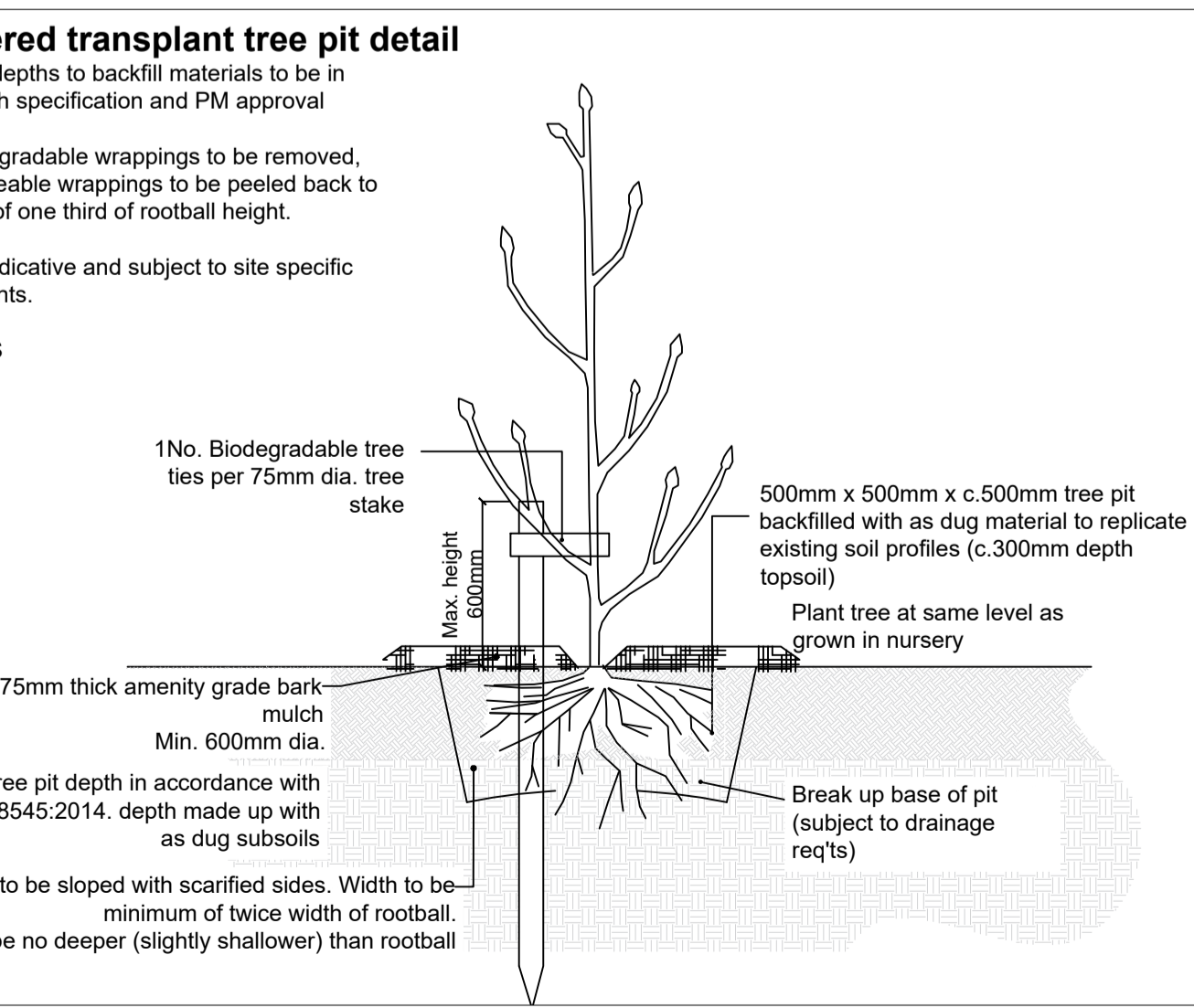
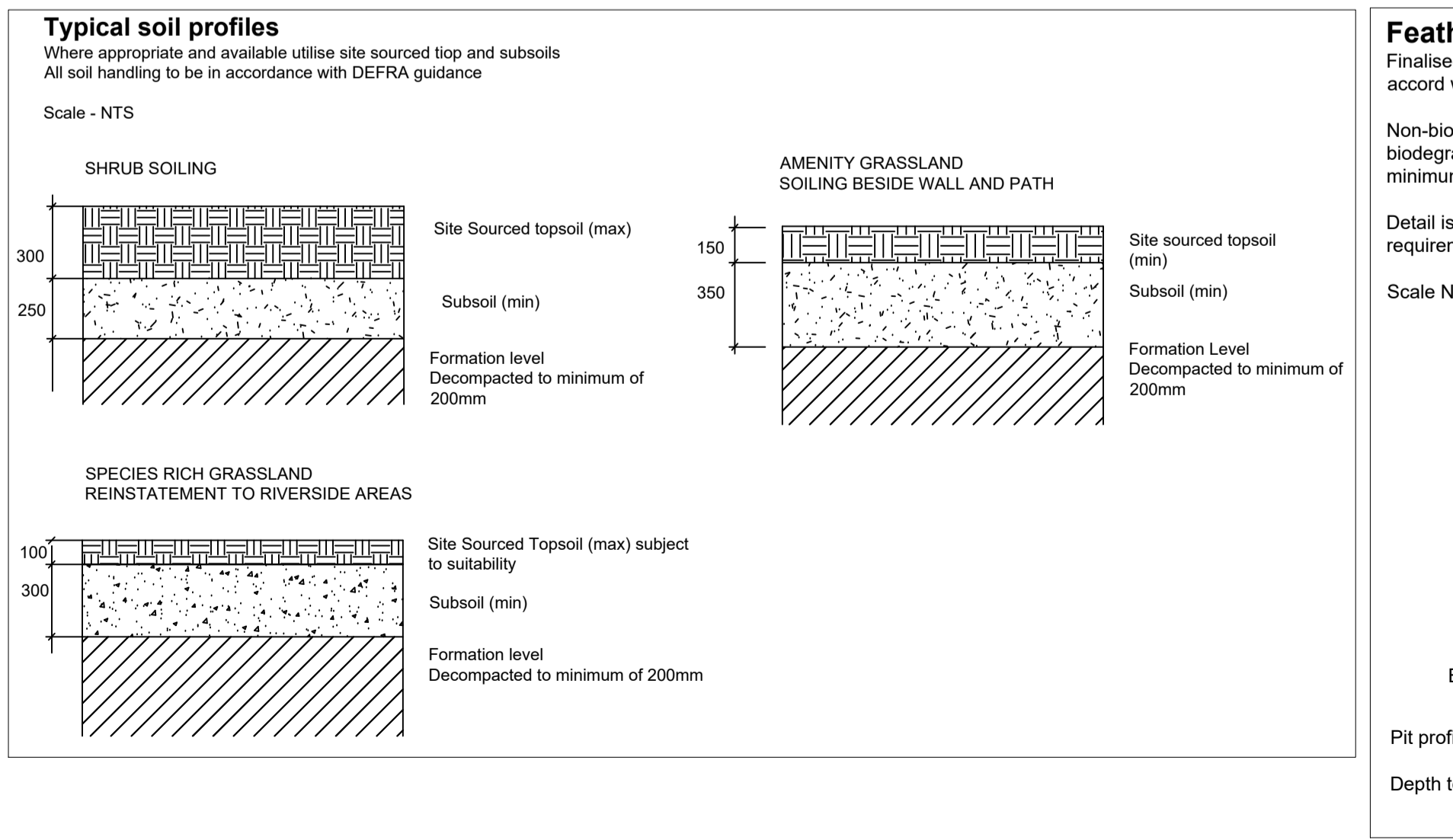
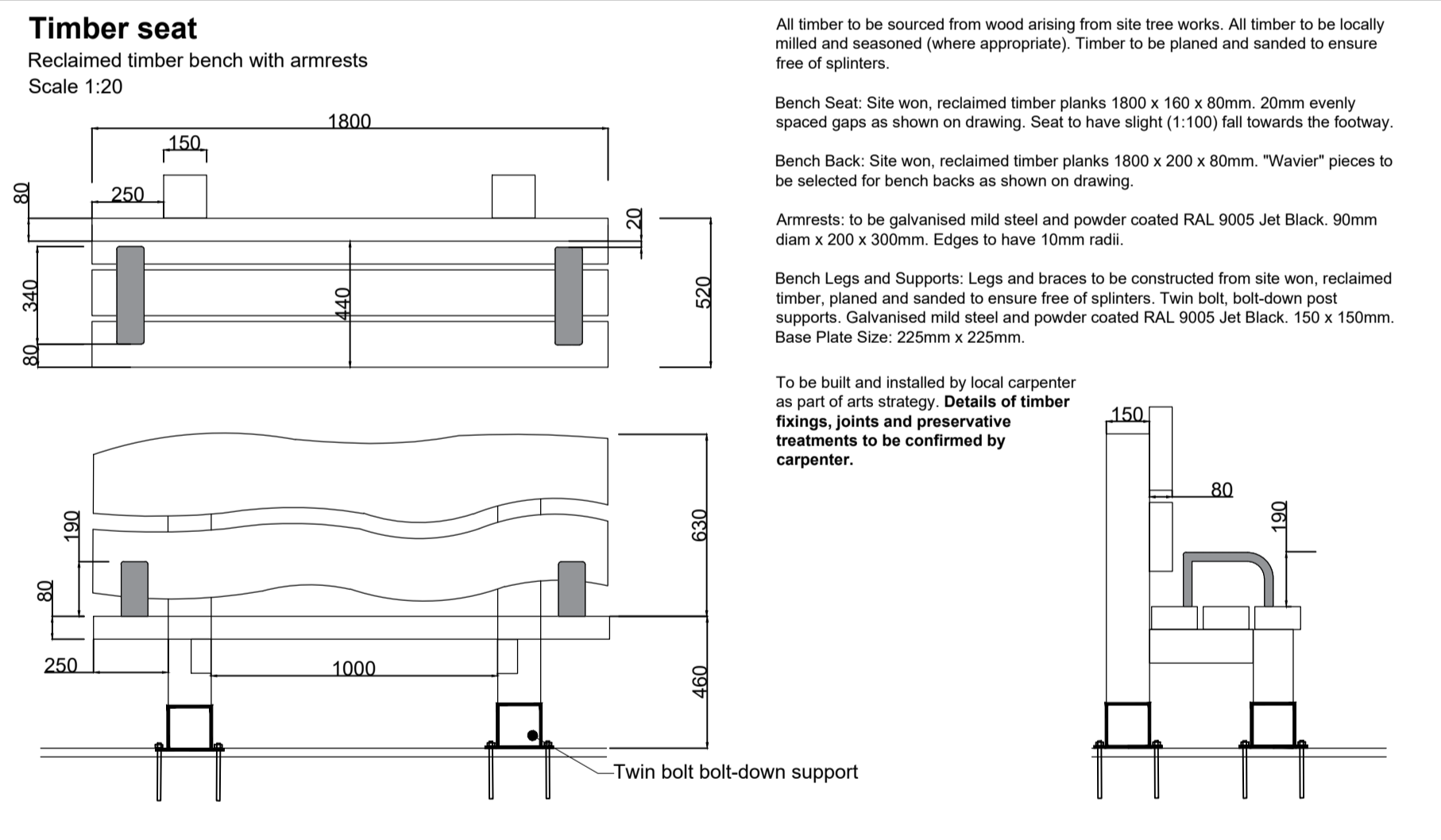
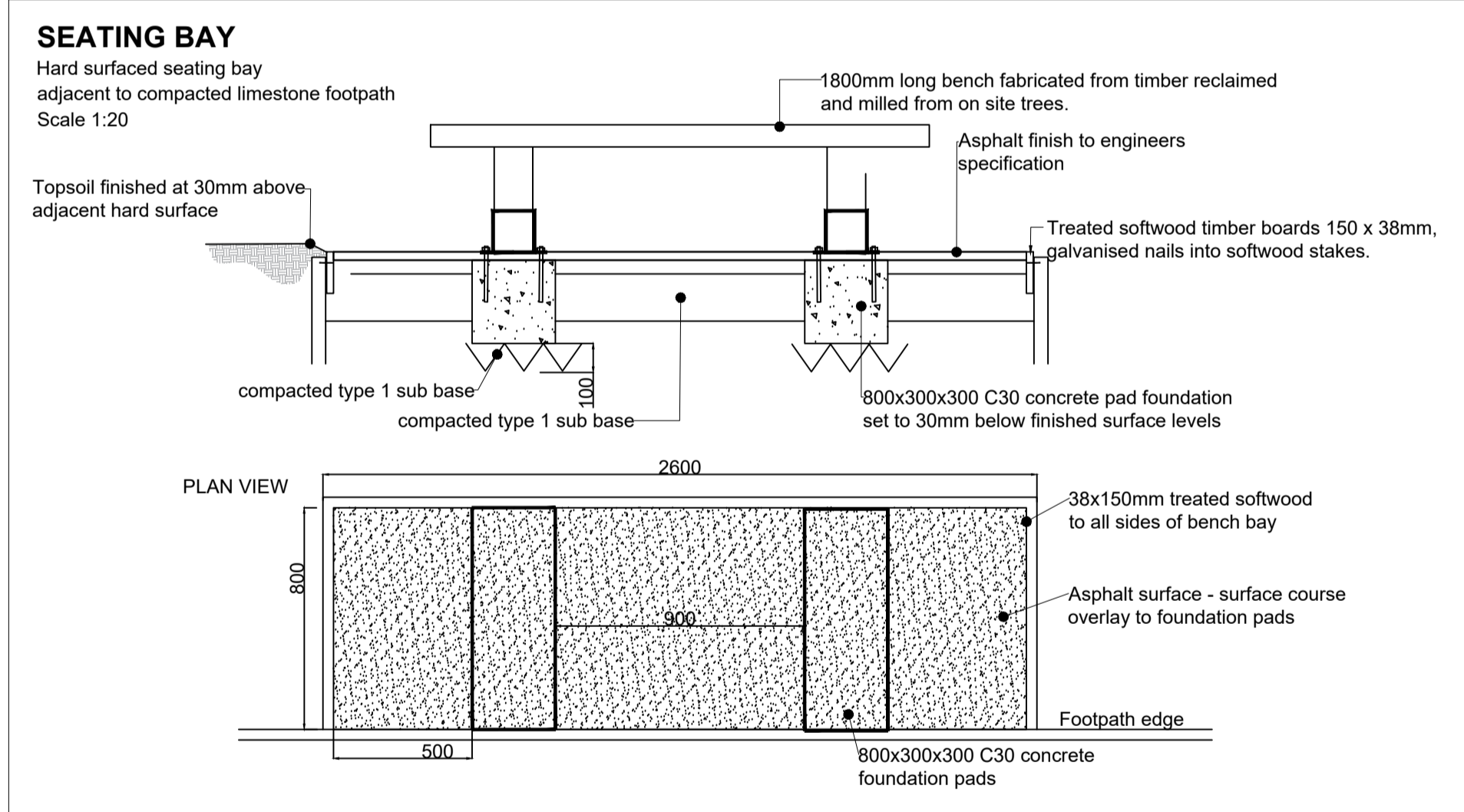


Notes:

- All dimensions are in millimetres unless stated otherwise.
- Drawings to be read in conjunction with: ENV0000489C-JAC-ZZ-4AG-DR-PL-1410, 1411 and 1412 ENV0000489C-JAC-ZZ-4AG-DR-PL-1425



Rev	Rev. Date	Purpose of revision	Drawn	Checked	Rev'd	Apprv'd
P01	01/09/21	EA review and comment	GR	NG	AR	KBT

European Union
European Regional
Development Fund

Jacobs
5 First Street, Manchester, M15 4CU
Tel: +44 (0) 161 235 6000 Fax: +44(0)161 235 6001
www.jacobs.com

Client: **Environment Agency**

Project: **KENDAL FLOOD RISK MANAGEMENT SCHEME 1**

Drawing title: **Aynam Road Planning Submission
Reach G (G1/G3)
Details
Sheet 1 of 2**

Drawing status: **S3**

Scale: **As shown** **DO NOT SCALE**

Jacobs No. **B228P023** Rev **P01**

Client no. **ENV0000489C**

Drawing number: **ENV0000489C-JAC-ZZ-4AG-DR-PL-1424**

© Copyright 2021 Jacobs U.K. Limited. The concepts and information contained in this document are the property of Jacobs. Use or copying of this document in whole or in part without the written permission of Jacobs constitutes an infringement of copyright. Limitation: This drawing has been prepared on behalf of, and for the exclusive use of Jacobs' Client, and is subject to, and issued in accordance with, the provisions of the contract between Jacobs and the Client. Jacobs accepts no liability or responsibility whatsoever for, or in respect of, any use of, or reliance upon, this drawing by any third party.