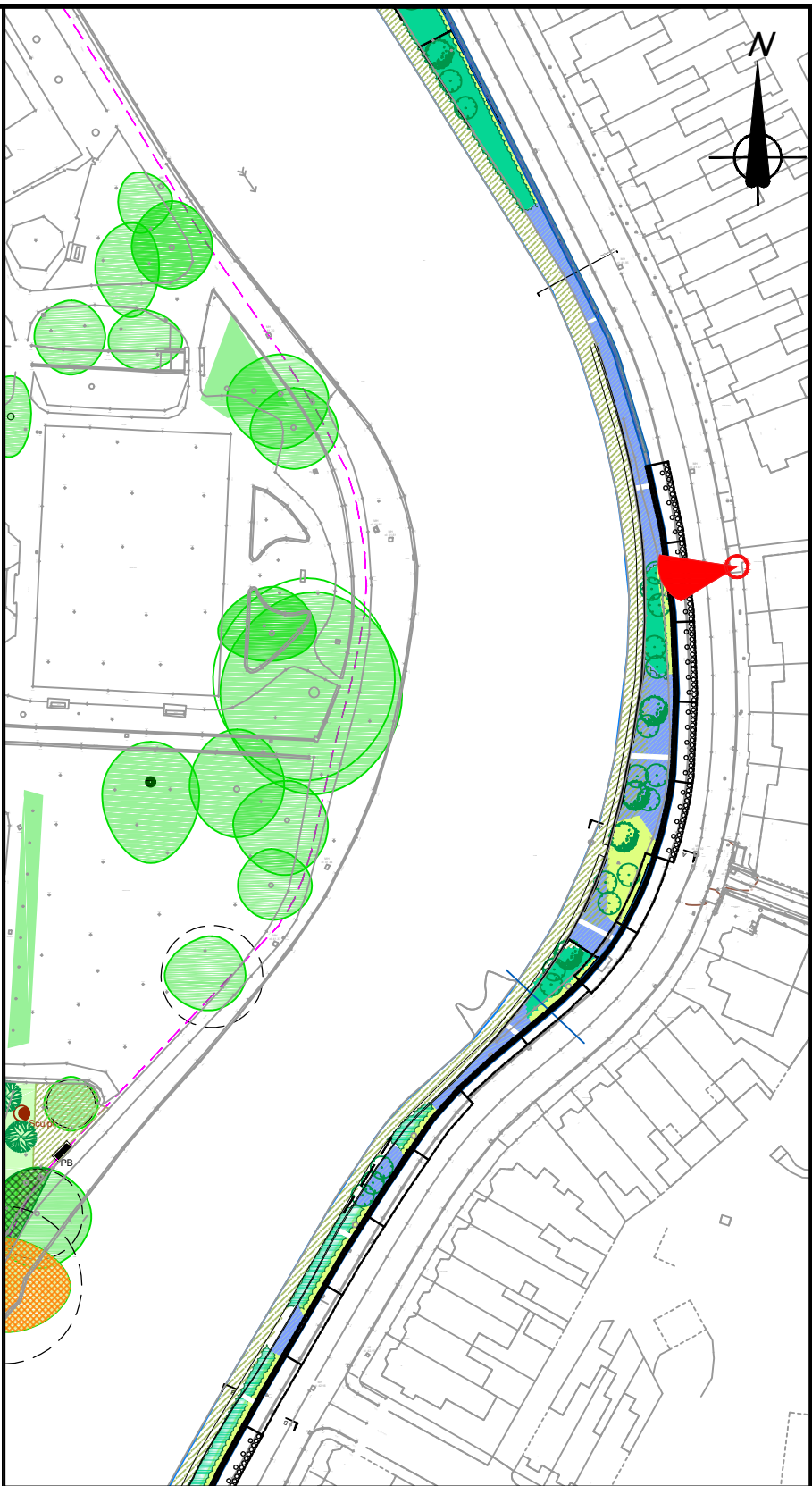




Existing view from Aynam Road looking west towards Abbot Hall




Proposed view illustrating removal of roadside trees and railing and replacement with low stone clad wall topped with glass panel flood defence




LOCATION:
Grid reference: 351823, 492189

P02	23/09/21	Update following initial comments	GR	NG	NG	KBT	
P01	26/08/21	EA review and Comment	GR	NG	AR	KBT	
Rev	Rev. Date	Purpose of revision	Drawn	Checked	Rev'd	Appr'd	




European Union
European Regional
Development Fund



Jacobs
5 First Street, Manchester, M15 4GU
Tel: +44 (0) 161 235 6000 Fax: +44(0)161 235 6001
www.jacobs.com

Client

Environment
Agency

Project

KENDAL FLOOD RISK MANAGEMENT SCHEME 1

Drawing title

Aynam Road Planning Submission
Reach G (G3)
Aynam Road glass panel

Drawing status

S3

Scale

NTS

DO NOT SCALE

Jacobs No.

B228P023

Rev

Client no.

ENV0000489C

P02

Drawing number

ENV0000489C-JAC-ZZ-4AG-VS-PL-1404