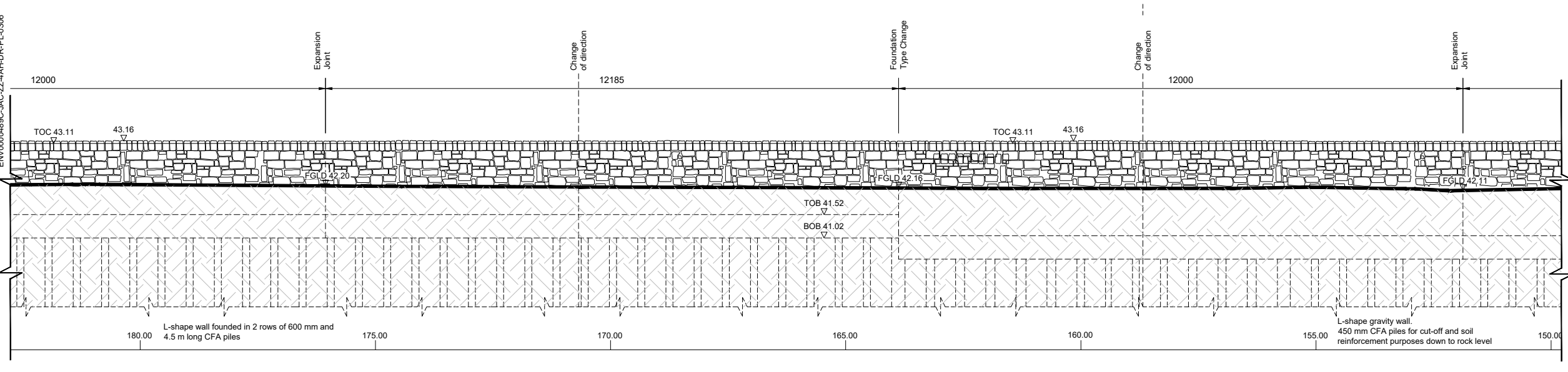
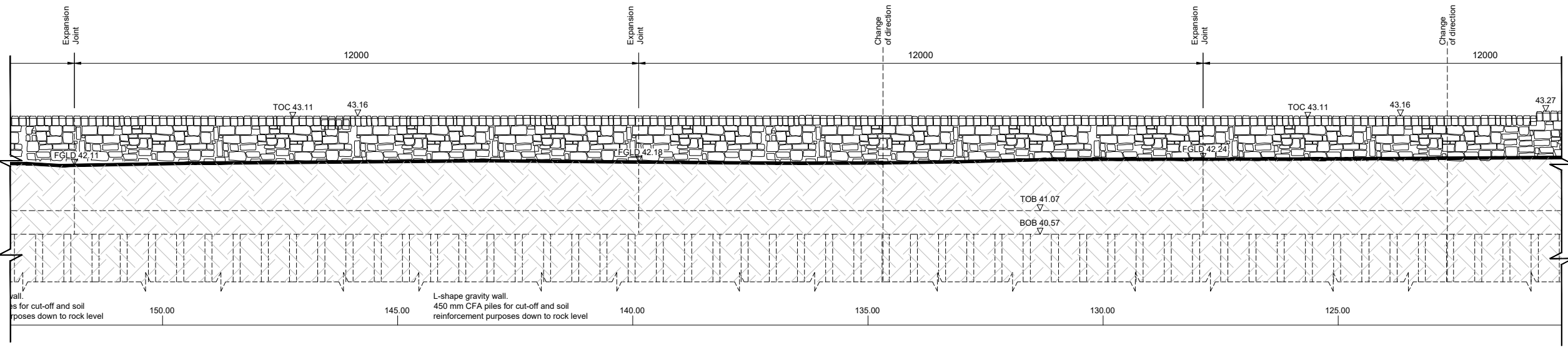


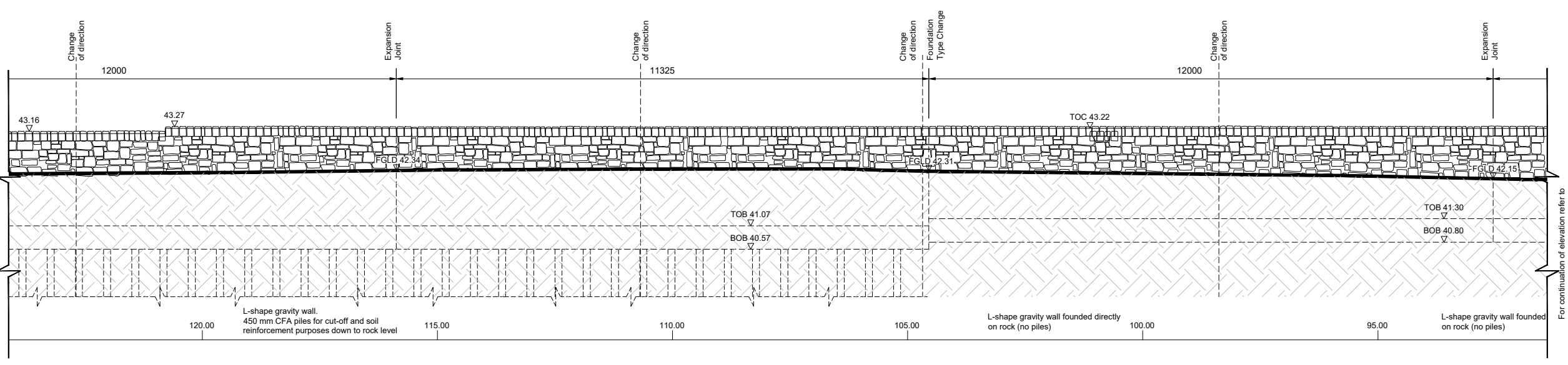
For continuation of elevation refer to ENV0000489C-JAC-ZZ-4AH-DR-PL-0306



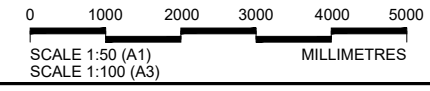
ELEVATION DRY SIDE H1
SCALE 1:50 AT A1, 1:100 AT A3



ELEVATION DRY SIDE H1
SCALE 1:50 AT A1, 1:100 AT A3



ELEVATION DRY SIDE H1
SCALE 1:50 AT A1, 1:100 AT A3



Key:

FGLD.42.89	Finished Ground Level Dry Side
TOC.43.22	Top of Concrete level
TOB.41.07	Top of Base level
BOB.40.57	Bottom of Base level

- Notes:**
- All levels are shown in metres to Ordnance Survey GPS datum.
 - All dimensions are in millimetres unless stated otherwise.
 - For Reach H (H1) general arrangement details, refer to drawing: ENV0000489C-JAC-ZZ-4AH-DR-PL-0102 and 103.
 - For cross sections, refer to drawings: ENV0000489C-JAC-ZZ-4AH-DR-PL-0205 to 0206.
 - For elevation details, refer to drawings: ENV0000489C-JAC-ZZ-4AH-DR-PL-0303-0307.
 - Concrete block cladding at least 200mm below ground level. Concrete blocks 440x215x150mm to reduce the number of buried stones and simplify construction.
 - Existing utilities subject to diversion.

Rev	Rev. Date	Purpose of revision	Drawn	Checked	Rev'd	Apprv'd
P01	22/09/21	FOR PLANNING	GL	JAG	KBT	EMcG



Client: **Environment Agency**

Project: **KENDAL FLOOD RISK MANAGEMENT SCHEME 1**
Drawing title: **LINEAR DEFENCE REACH H (H1) ELEVATION SHEET 3**

Drawing status	S3	DO NOT SCALE
Scale	1:50 @ A1	Rev
Jacobs No.	B228P023	P01
Client no.	ENV0000489C	
Drawing number	ENV0000489C-JAC-00-4AH-DR-PL-0305	

© Copyright 2021 Jacobs U.K. Limited. The concepts and information contained in this document are the property of Jacobs. Use or copying of this document in whole or in part without the written permission of Jacobs constitutes an infringement of copyright. Limitation: This drawing has been prepared on behalf of, and for the exclusive use of, Jacobs' Client, and is subject to, and issued in accordance with, the provisions of the contract between Jacobs and the Client. Jacobs accepts no liability or responsibility whatsoever for, or in respect of, any use of, or reliance upon, this drawing by any third party.