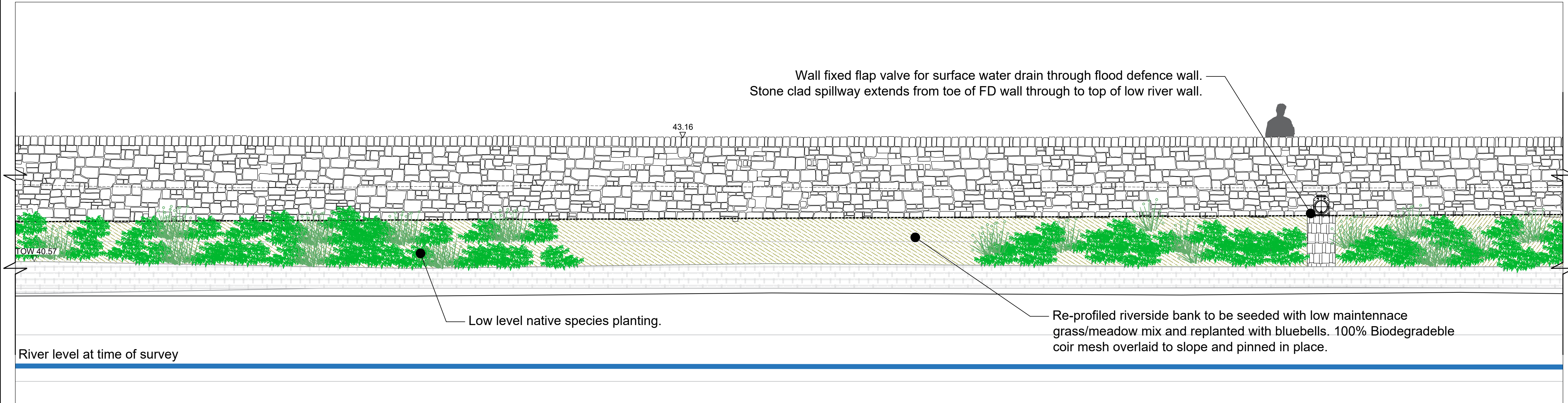
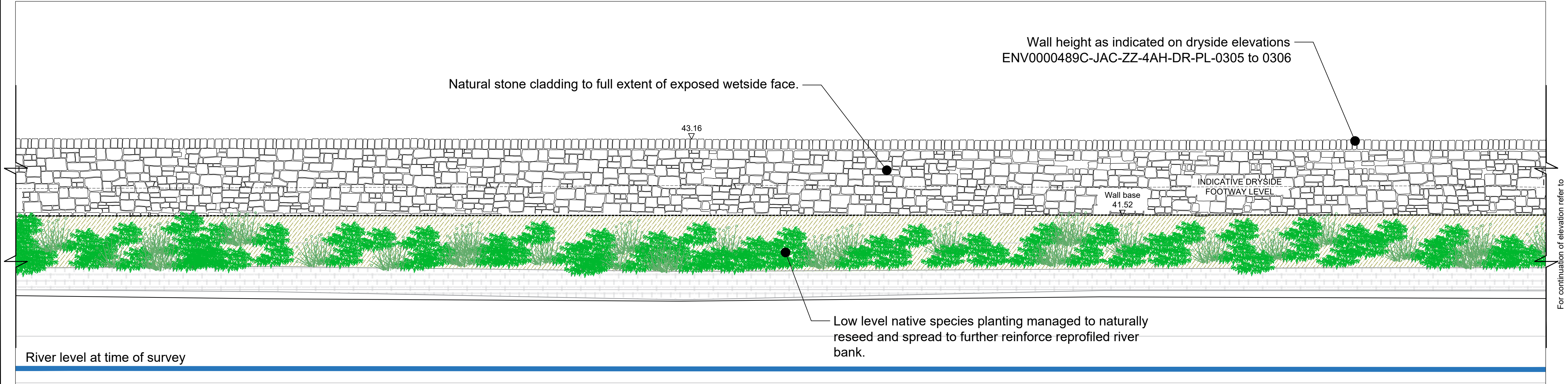


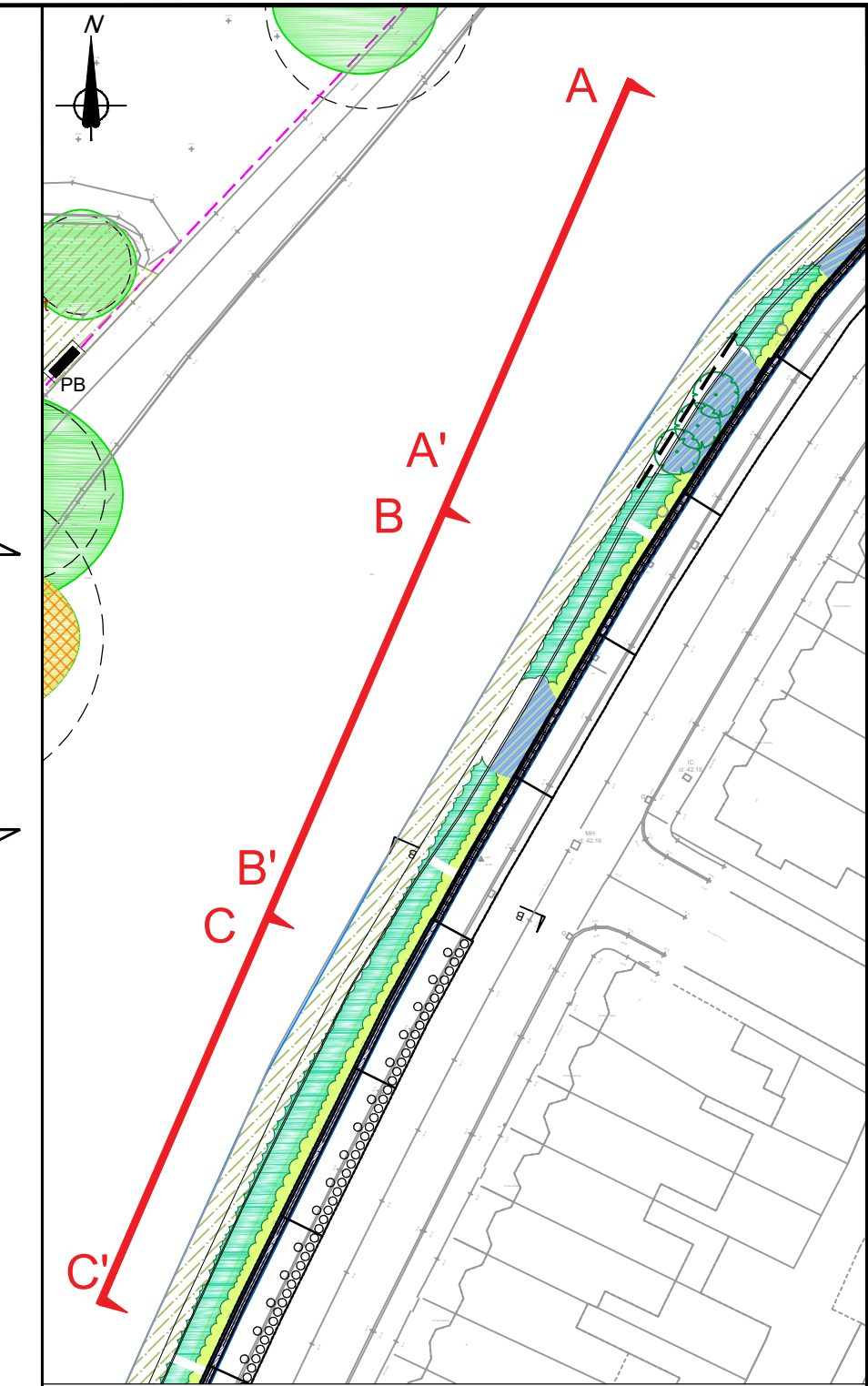
ELEVATION AA' WET SIDE H1
SCALE 1:50 AT A1, 1:100 AT A3



ELEVATION BB' WET SIDE H1
SCALE 1:50 AT A1, 1:100 AT A3



ELEVATION CC' WET SIDE H1
SCALE 1:50 AT A1, 1:100 AT A3



- Notes:
- All levels are shown in metres to Ordnance Survey GPS datum.
 - All dimensions are in millimetres unless stated otherwise.
 - For Reach H (H1) Landscape general arrangement, refer to drawings: ENV0000489C-JAC-ZZ-4AH-DR-PL-1415 and 1416.
 - For tree planting, refer to drawings: ENV0000489C-JAC-ZZ-4AH-DR-PL-1417 and 1418.
 - For seeding and planting, refer to drawings: ENV0000489C-JAC-ZZ-4AH-DR-PL-1419 and 1420.
 - For up and over step detail and railings, refer to drawing ENV0000489C-JAC-ZZ-4AH-DR-PL-1421.
 - Natural stone cladding to full extent of exposed flood defence wall.
 - Existing low riverside wall to be retained and protected during construction - all riverside vegetation on the river side of the wall to be retained.
 - Indicative levels to be read in conjunction with dryside elevations ENV0000489C-JAC-ZZ-4AH-DR-PL-0304 to 0307
- TOW - top of low riverside wall
Wall base - extent of stone cladding to wet side wall
43.27 - top of stone coping/glass panel

PO1	23/09/21	EA review and comment	GR	NG	NG	KBT
Rev	Rev. Date	Purpose of revision	Drawn	Checked	Rev'd	Apprv'd

European Union
European Regional
Development Fund

S First Street, Manchester, M15 4GU
Tel: +44 (0) 161 235 6000 Fax: +44(0)161 235 6001
www.jacobs.com

Environment
Agency

Client

Project
KENDAL FLOOD RISK MANAGEMENT SCHEME 1

Drawing title
Aynam Road Planning Application
Reach H (H1)
Wetside Elevation
SHEET 2

Drawing status
S3

Scale	1:50 @ A1	DO NOT SCALE
Jacobs No.	B228P023	Rev P01
Client no.	ENV0000489C	

Drawing number
ENV0000489C-JAC-00-4AH-DR-PL-1424

© Copyright 2021 Jacobs U.K. Limited. The concepts and information contained in this document are the property of Jacobs. Use or copying of this document in whole or in part without the written permission of Jacobs constitutes an infringement of copyright. Limitation: This drawing has been prepared on behalf of, and for the exclusive use of, Jacobs Client, and is subject to, and issued in accordance with, the provisions of the contract between Jacobs and the Client. Jacobs accepts no liability or responsibility whatsoever for, or in respect of, any use of, or reliance upon, this drawing by any third party.