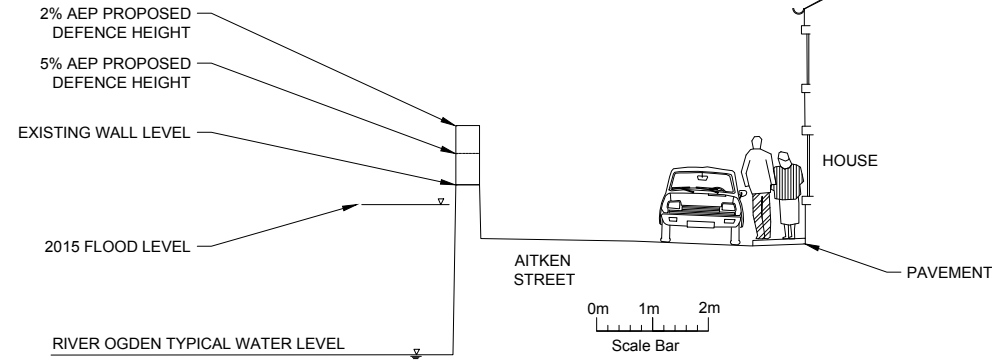
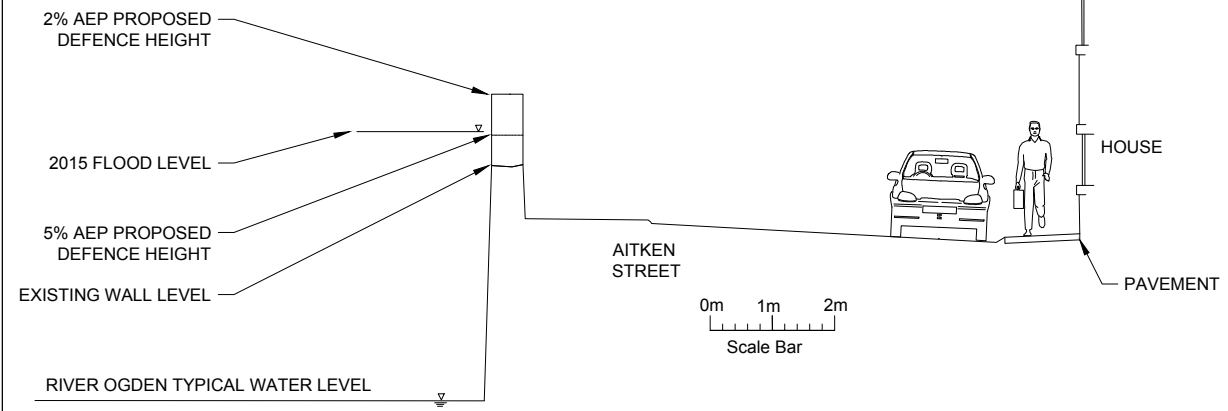


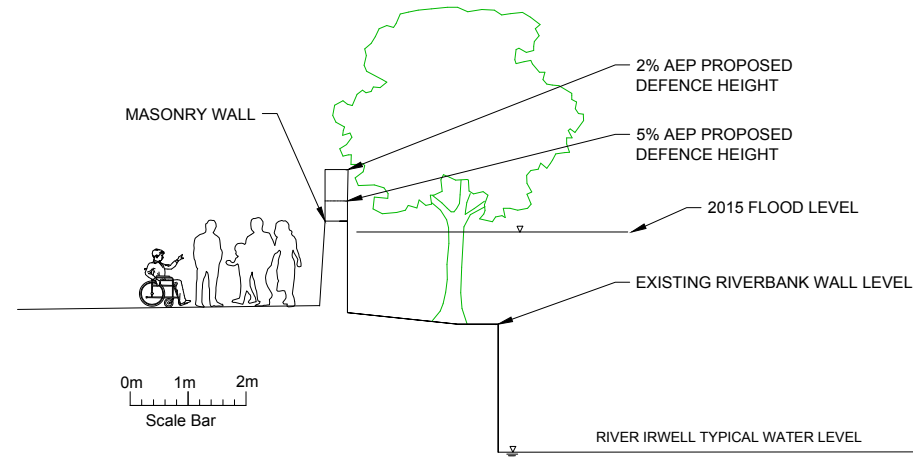
1 AITKEN STREET



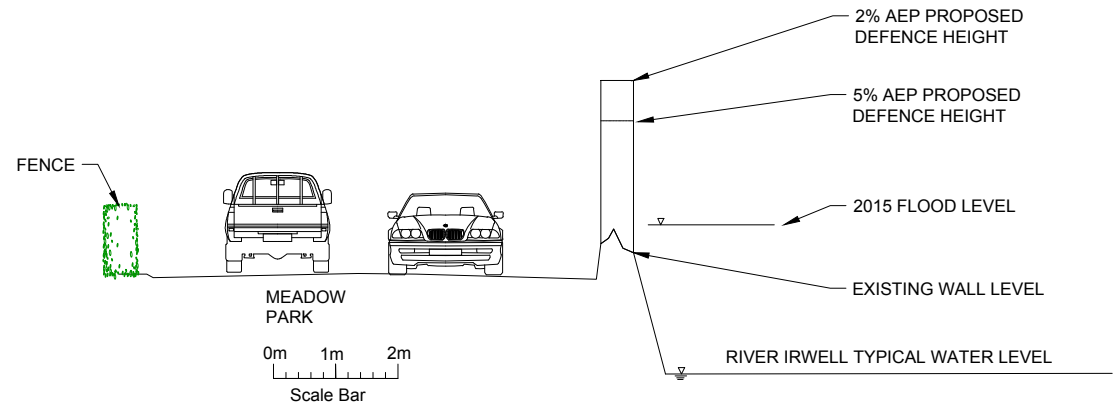
11 AITKEN STREET



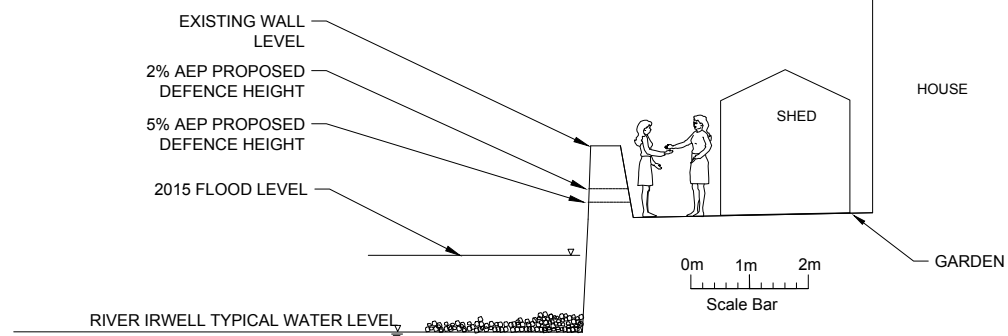
7 HARDSOUGH FOLD



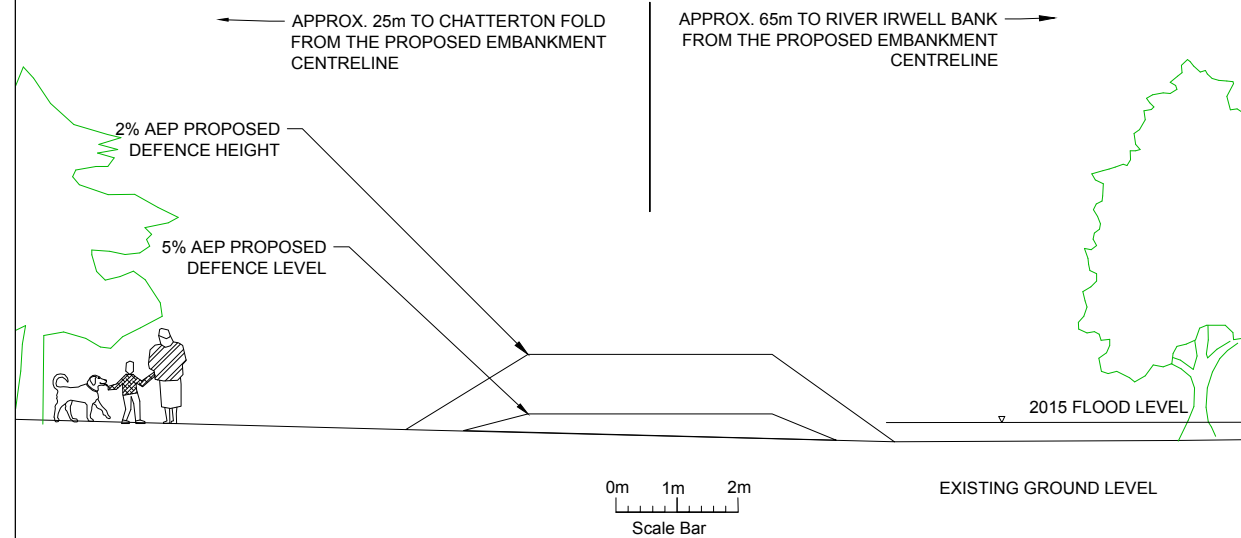
26 MEADOW PARK



6 STRONGSTRY BRIDGE



CHATTERTON FOLD



General Notes

- All dimensions are in millimetres unless noted otherwise.
- All levels are in metres relative to Ordnance Datum Newlyn (mAOD) unless noted otherwise.
- All coordinates are in metres relative to Ordnance Survey National Grid.
- Do not scale from this drawing. All dimensions must be checked / verified on site.

Annual Exceedance Probability (AEP) = the probability that this level will be exceeded in any year.

2% AEP = A flood event with a 2% chance of occurring in any year

5% AEP = A flood event with a 5% chance of occurring in any year.



Rev.	Sta.	Description	Date	Originator	Checker	Reviewer	Approver
P01	S2	FOR INFORMATION	16/02/2022	IO	TP	NP	SM

Document Control

Supplier

Jacobs.

Project Title

Irwell Vale, Strongstry, Chatterton FRMS

Drawing Title
INDICATIVE FLOOD DEFENCE LEVELS CROSS SECTIONS



Parent Model ENV001276C-JAC-ZZ-00-M2-C-0002.dwg		Scale @A1 1:500	
Security Classification OFFICIAL		Information Containment FOR INFORMATION	
Originator I. OKEYA	Checker T. PALMER	Reviewer N. PETTITT	Approver S. MCGAHAN
Suitability FOR INFORMATION	Status S2	Revision P01	Information Containment A1 Sheet Size