


Scale

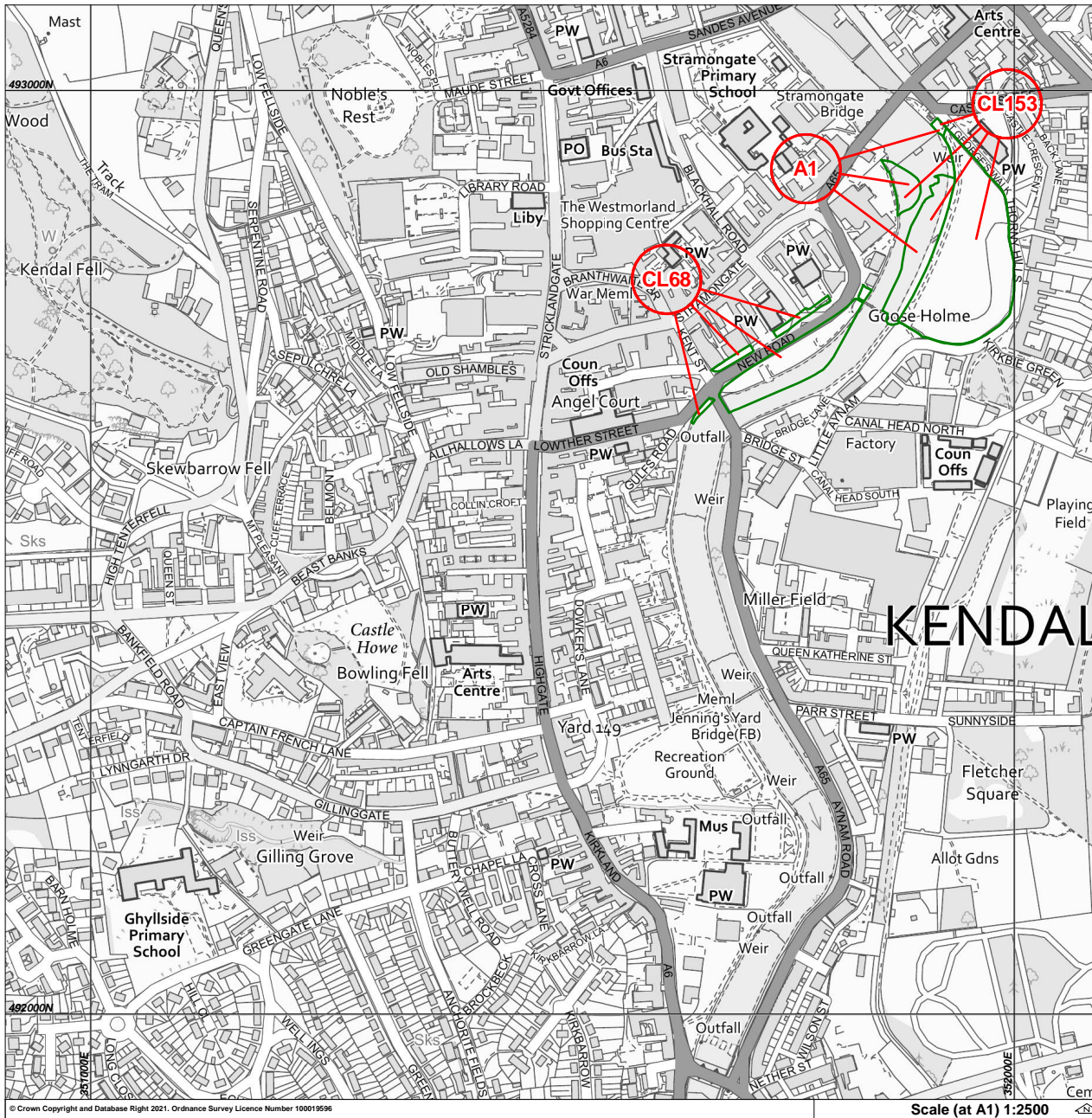


Key to Colouring and Symbols

Item	Matter shown on register map	Manner in which it is shown
1	Any land in the registration area: (a) to which, by virtue of section 5 of the 2006 Act, the provisions of Part 1 of that Act do not apply or are to be taken not to apply, or; (b) to which, by virtue of an order made pursuant to section 11 of the 1965 Act, the provisions of sections 1 to 10 of that Act did not apply, and which has not subsequently become registered.	By a yellow verge inside the boundary, the word EXEMPTED and, where necessary, a red interrupted line on the boundary.
2	The land comprised in each register unit.	By a green verge inside the boundary, the appropriate register unit number and, where necessary, a red interrupted line on the boundary.
3	Land which has been removed from the register.	By violet hatching, with or without violet lettering, the hatching being delimited where necessary by a violet outline.
4	The limits of any land over which a registered right of common is exercisable, or to which a registration of ownership applies, so far as those limits do not coincide with the boundaries of the land comprised in a register unit, and cannot conveniently be described by reference to any feature appearing on the map.	By red continuous lines and red lettering, or by red lettering alone.
5	Any boundaries of the registration area falling within the map.	By blue interrupted lines.

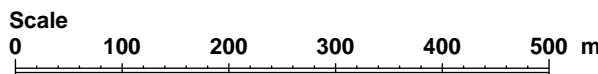
CERTIFIED COPY
CUMBRIA COUNTY COUNCIL
COMMONS REGISTRATION AUTHORITY

18/05/2022 *Barbridge*



© Crown Copyright and Database Right 2021. Ordnance Survey Licence Number 100019596

Scale (at A1) 1:2500



Key to Colouring and Symbols

Item	Matter shown on register map	Manner in which it is shown
1	Any land in the registration area: (a) to which, by virtue of section 5 of the 2006 Act, the provisions of Part 1 of that Act do not apply or are to be taken not to apply, or; (b) to which, by virtue of an order made pursuant to section 11 of the 1965 Act, the provisions of sections 1 to 10 of that Act did not apply, and which has not subsequently become registered.	By a yellow verge inside the boundary, the word EXEMPTED and, where necessary, a red interrupted line on the boundary.
2	The land comprised in each register unit.	By a green verge inside the boundary, the appropriate register unit number and, where necessary, a red interrupted line on the boundary.
3	Land which has been removed from the register.	By violet hatching, with or without violet lettering, the hatching being delimited where necessary by a violet outline.
4	The limits of any land over which a registered right of common is exercisable, or to which a registration of ownership applies, so far as those limits do not coincide with the boundaries of the land comprised in a register unit, and cannot conveniently be described by reference to any feature appearing on the map.	By red continuous lines and red lettering, or by red lettering alone.
5	Any boundaries of the registration area falling within the map.	By blue interrupted lines.

CERTIFIED COPY
CUMBRIA COUNTY COUNCIL
COMMONS REGISTRATION AUTHORITY

18/05/2022 *Barbidge*

