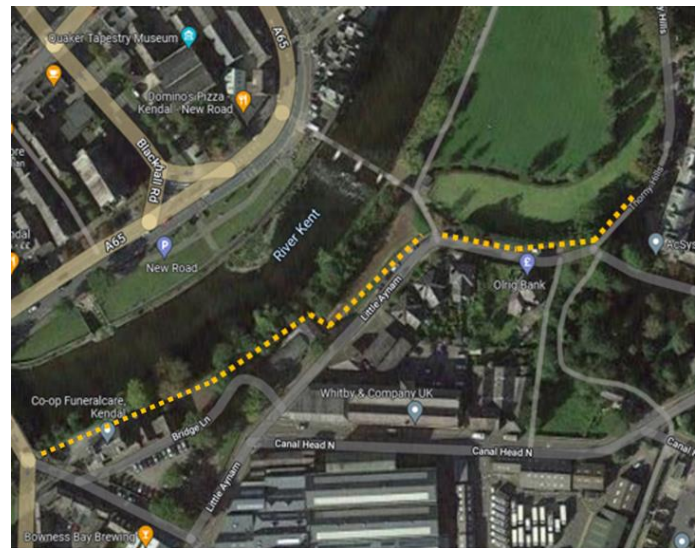


The Environment Agency is delivering a Flood Risk Management Scheme to better protect homes and businesses from flooding in the Kent Catchment and improve the local environment and community amenities. The construction of the scheme in Kendal is well underway, with works now focussed on the construction of flood walls along Little Aynam.

The service diversion works are now completed by ENWL and we are now preparing to start construction of the flood defences along Little Aynam between Gooseholme Bridge and Thorny Hills.

The new flood defence wall will tie in to the existing wall at the Gooseholme bridge and extend into high ground at Thorny Hills.

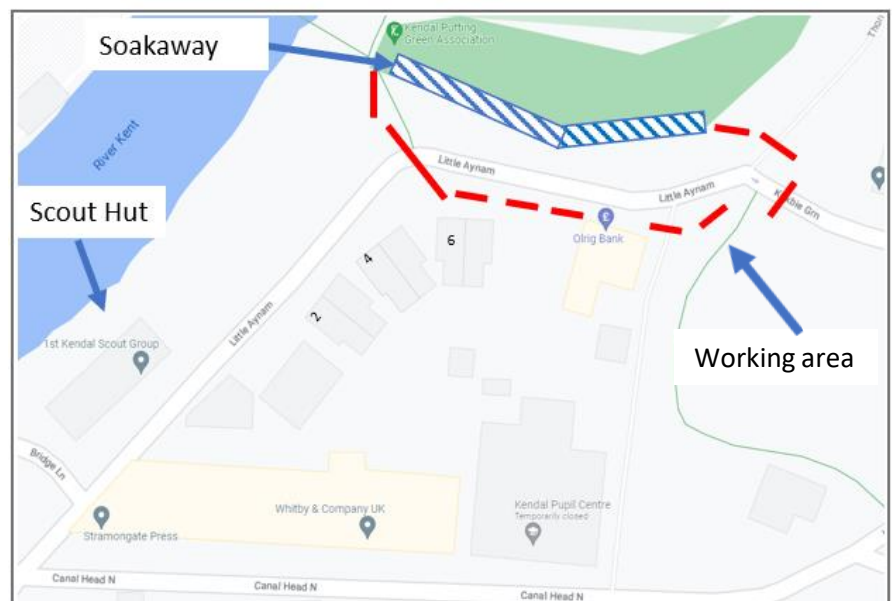
The orange line represents the line of the flood defence wall ■ ■ ■



The roadside parking along the boundary of the Putting Green on Little Aynam will be closed from **15th May**. A full road closure will be in place from **23rd May**. The plan below provides the detail of our working area from the 23rd May and from this time no through vehicle access will be permitted. A footpath will remain open as well as access to Gooseholme Bridge during our works.

The red area on the adjacent plan indicates the extent of our working area from the 23rd May.

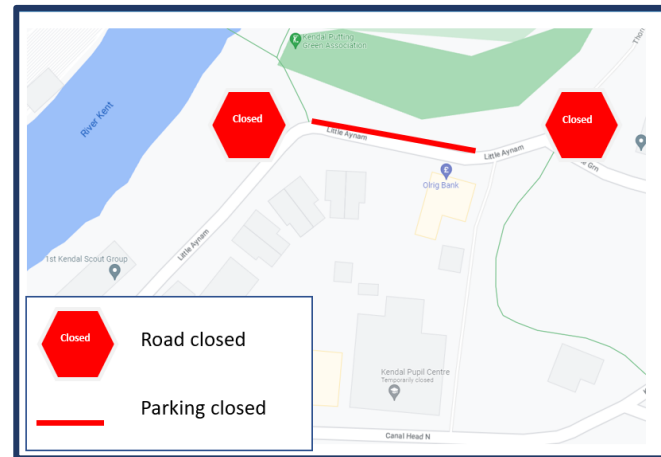
The blue hatched area will be the site of the soakaway on the Putting Green. This will be part of the drainage works that we will undertake first, ahead of construction of the flood defence wall.



Pedestrian access to homes will be retained throughout the works. There will also be access to the majority of driveways to residential properties on Little Aynam.

Pedestrians will be able to walk through to Thorny Hills and access will be maintained over Gooseholme Bridge.

Vehicles will not be able to travel along Little Aynam to Kirkbie Green. Access to Kirkbie Green will be via Canal Head North from 23rd May.



Street parking next to the Putting Green will be closed for the duration of our works. Further parking on Little Aynam may be affected, but where possible, we aim to retain as much parking as possible.

Construction programme

Date	Activity at Little Aynam
15th May	Site set up and identify services
Mid May	Hand dig trial holes & begin excavation of the area*
Late May	Begin installation of soakaway on the Putting Green
Early June	Begin highway drainage installation
Mid June	Enabling works for flood defence wall and remove tree stump
Late June	Construction of the flood defence wall begins
Early July	Construction continues on the flood defence wall
Mid July	Backfilling of area
Late July	Install cladding
Early August	Reinstate area with new footpath
Mid August	Demobilisation of area

* This would be in road works for the highway drainage.

The schedule of works at Little Aynam is due to start on the 15th May and last approximately 3 months from this start date.

The programme may be subject to change, if this occurs a revised programme will be communicated to you.

Keeping up to date

Visit our online information hub at www.thefloodhub.co.uk/kendal

Follow us on Twitter @EnvAgencyNW

Get in touch by emailing kendalFRMS@environment-agency.gov.uk

Contact us on 03708 506 506

Come and see us at our Flood Scheme Information Hub located at Little Aynam, Kendal, LA9 7AH. Open every Tuesday and Thursday 10am to 4.30pm.

VolkerStevin Engage

Our new project app allows you to keep up to date on the Kendal Flood Risk Management Scheme, view construction progress, images and provide feedback. Scan the QR code to download.

