

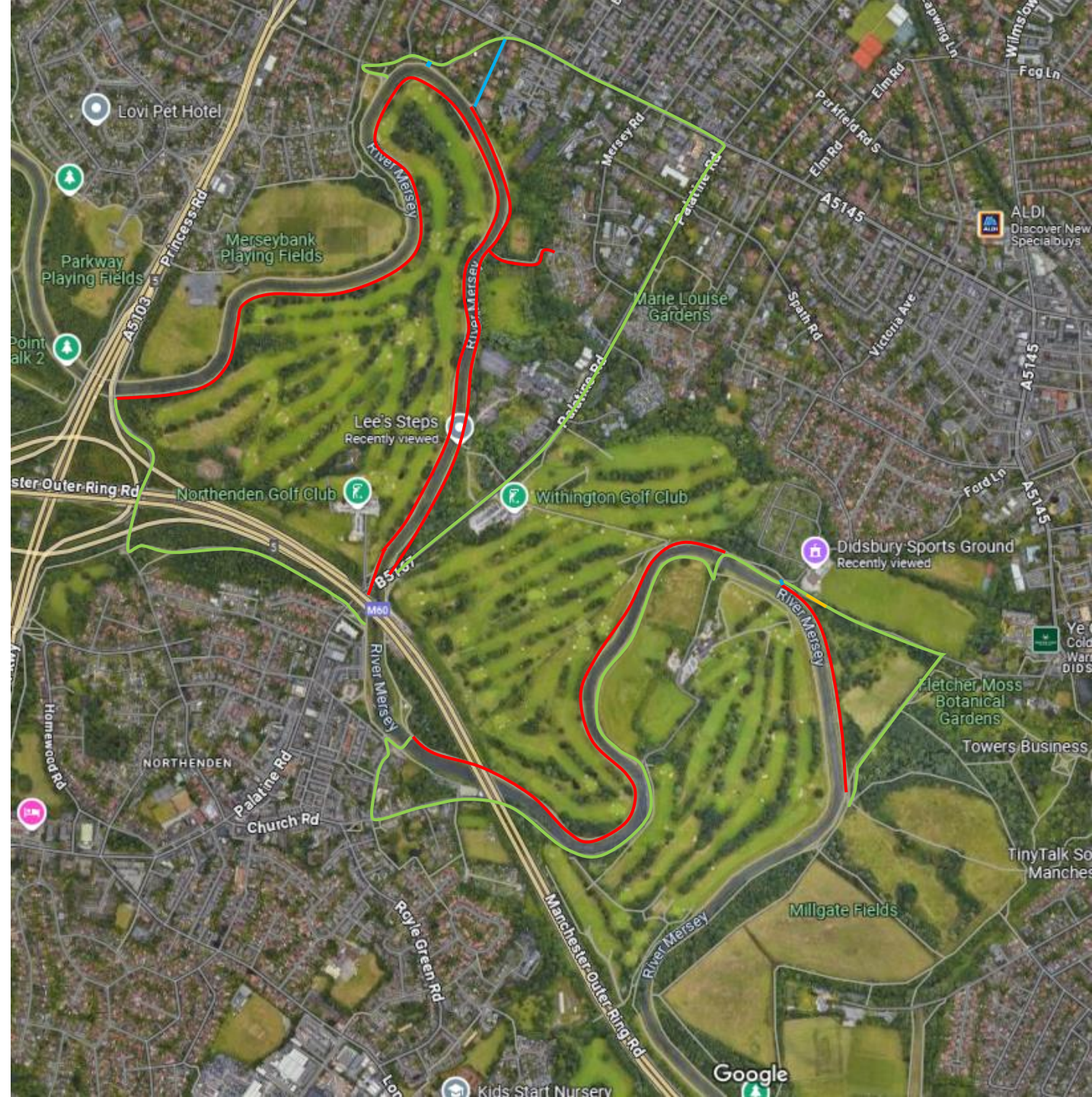
Didsbury Footpath Closure Overview

There are a number of footpath closures along the River Mersey for public safety and to accommodate repair works to the embankments.

This map provides an overview of the footpath closures that are in place and the diversion routes. For more details on each of the areas, there are individual plans on the following pages.

- Footpath Closure
- Diversion Route
- Controlled Interface
- Stepped Access

For more information on the Didsbury Repair Works and updates the footpath closures. Please visit the Flood hub at <https://thefloodhub.co.uk/river-mersey-embankments-at-didsbury-and-northenden/> or scan the QR Code.



Northenden Golf Club

The footpath along the Left Bank at Northenden Golf Club will be closed until the End of July.

The map provides an overview of the footpath closure and the diversion route.

The path has been closed to accommodate repair works to the two embankment breaches following the New Years Day flooding event.

The diversion route follow the NCN62 and rejoins back at Palatine Road(B5167).

- Footpath Closure
- Diversion Route



Britannia Hotel Repairs

The footpath along the Left Bank at Northenden Golf Club will be closed until End of October. Due to the close proximity of the works Hollies Path has also been closed.

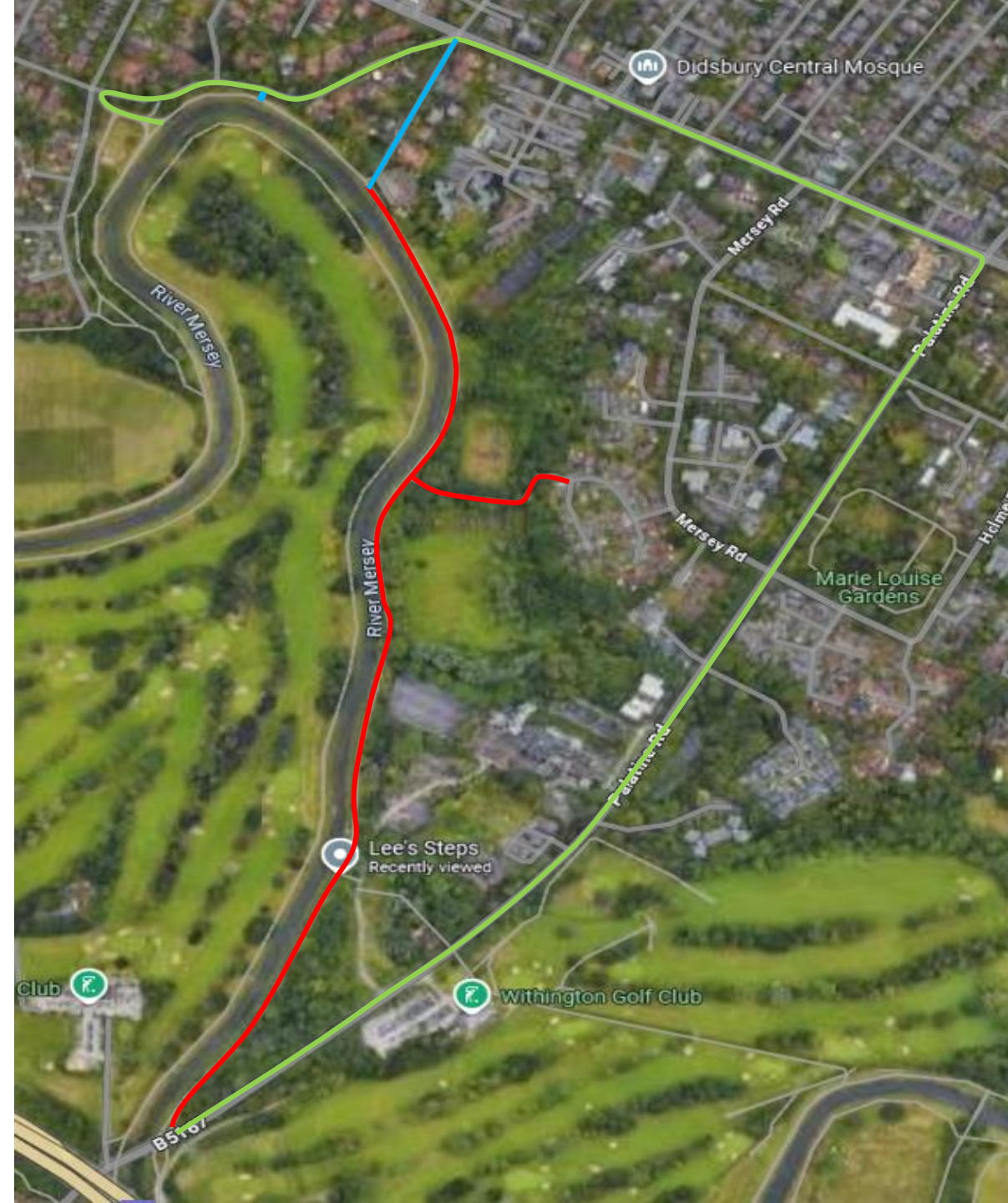
The map provides an overview of the footpath closure and the diversion route.

The paths have been closed to for public safety and to accommodate repair works to the embankment and the rear of the Britannia Hotel following the New Years Day flooding event.

The diversion route follows Darley Avenue (step free access), Barlow Moor Road (A5145) & Palatine Road(B5167).

Stepped access can be gained from Stanton Avenue & Darley Avenue(Midway) for downstream River Mersey footpath access.

- Footpath Closure
- Diversion Route
- Stepped Access



Scour Repair Works

The footpath along the Right Bank long Withington Golf Club will be Closed until the End of October

The map provides an overview of the footpath closure and the diversion route.

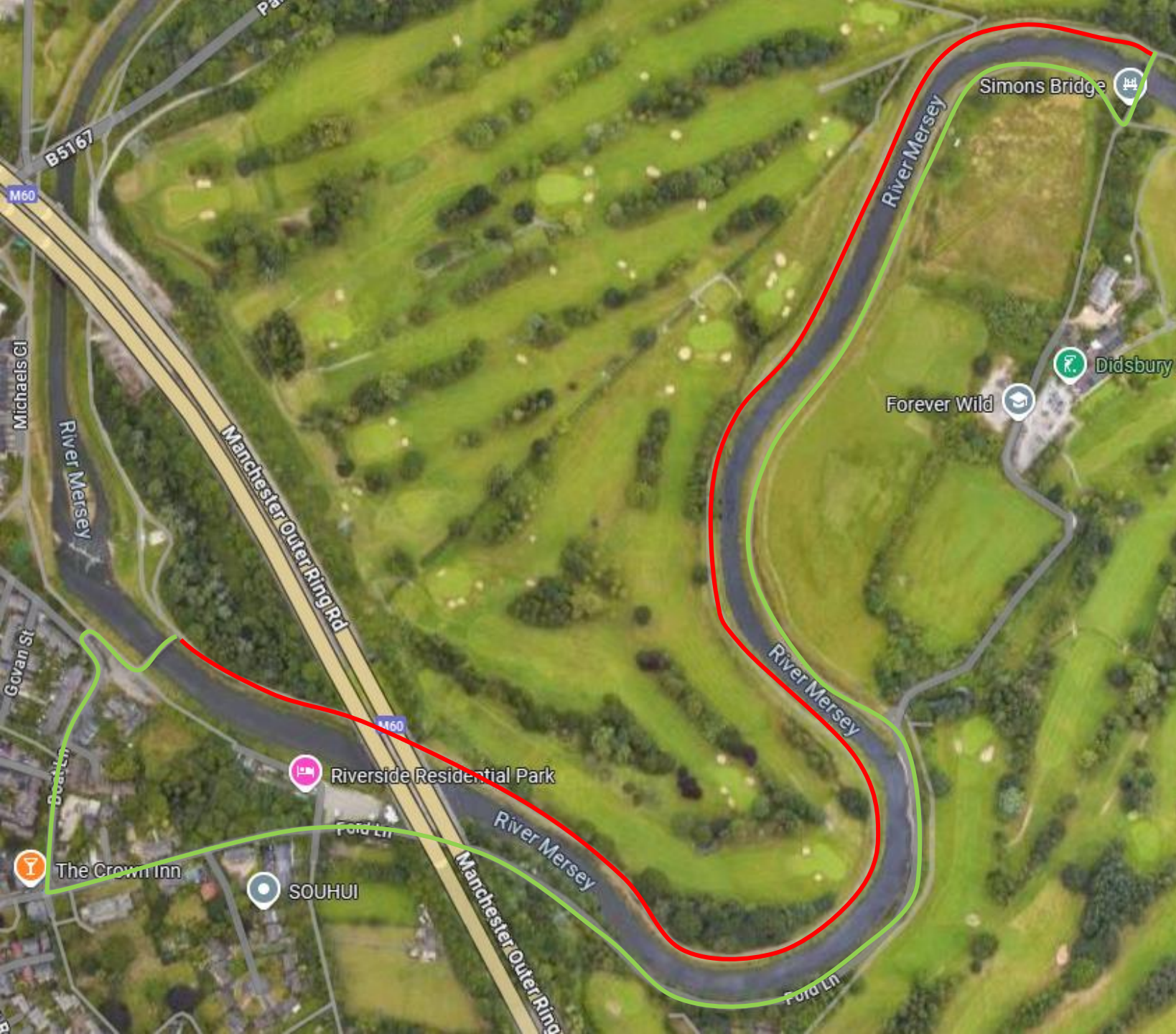
The path has been closed to accommodate repair works to several scour locations along the River Mersey.

As the works progress onto the next phase at the End of July the diversion route between Simons Bridge and Stenner lane will be updated to allow for step free access.

The diversion route crosses the bridge at Northenden Wier, Mill Lane/Boat, Ford Lane and then rejoining the Left Bank up to Simons Bridge.

— Footpath Closure

— Diversion Route



Didsbury Sports Ground Repair

The footpath along the Right Bank at Didsbury Sport Ground will be Closed until the End of October

The map provides an overview of the footpath closure and the diversion route.

The path has been closed for public safety and to accommodate repair works to the breached embankment and damaged sections of embankment following the New Years Day flooding event.

There will be a crossing point interface between the Contractor and public use of Stenner Lane

The diversion route temporary joins Ford Lane via steps along the embankment (Once the first phase of Scour Repair Works are complete at the End of July the diversion route will be updated to use the NCN62 from Simons Bridge), Stenner lane, Stenner Woods.

- Footpath Closure
- Diversion Route
- Controlled Interface
- Stepped Access

