

# Didsbury Footpath Closure Overview

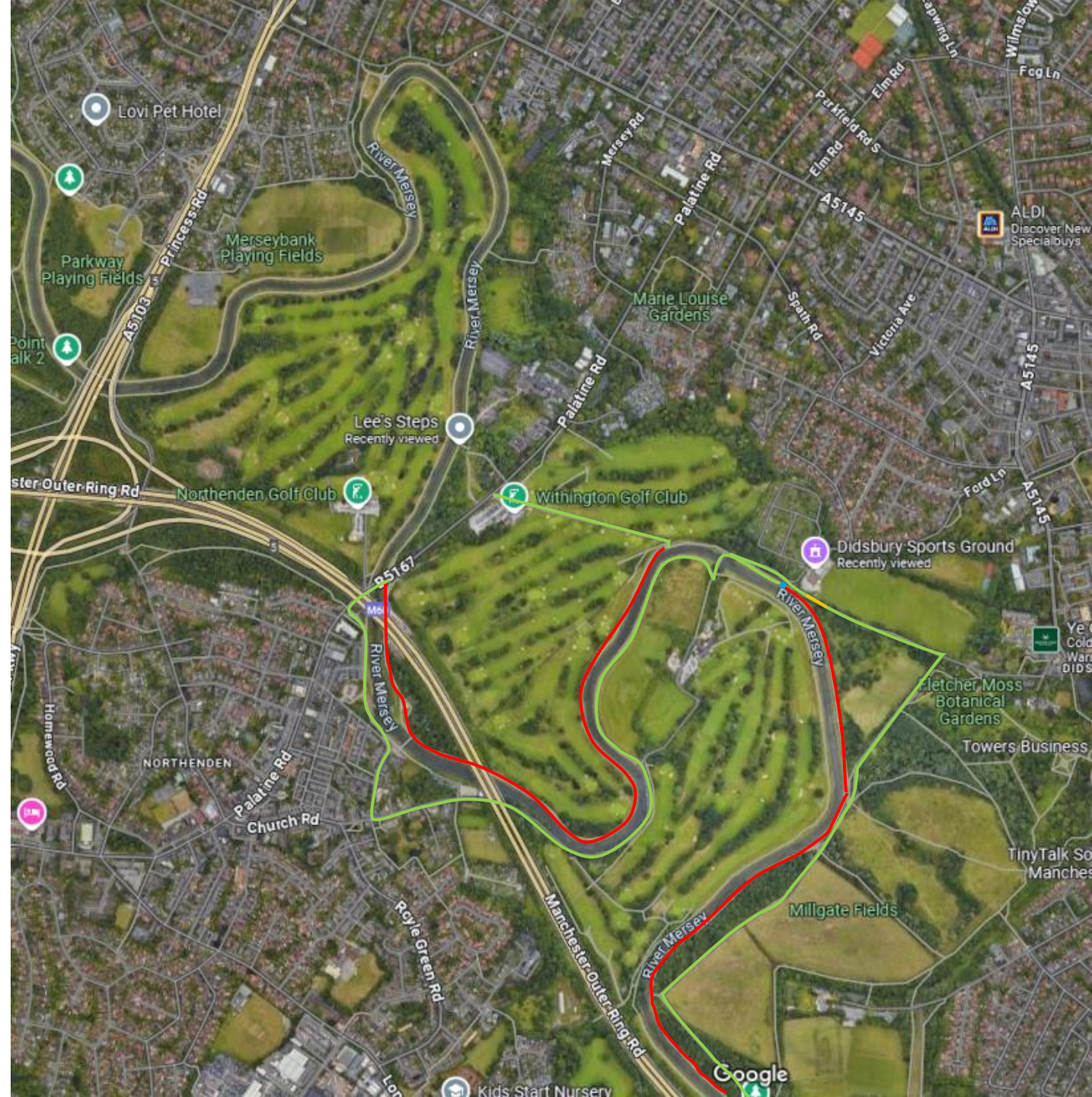
There are a number of footpath closures along the River Mersey for public safety and to accommodate repair works to the embankments.

This map provides an overview of the footpath closures that are planned to be in place for the various works. For more details on each of the areas, there are individual plans on the following pages. Each site will have their own signage for the diversion routes.

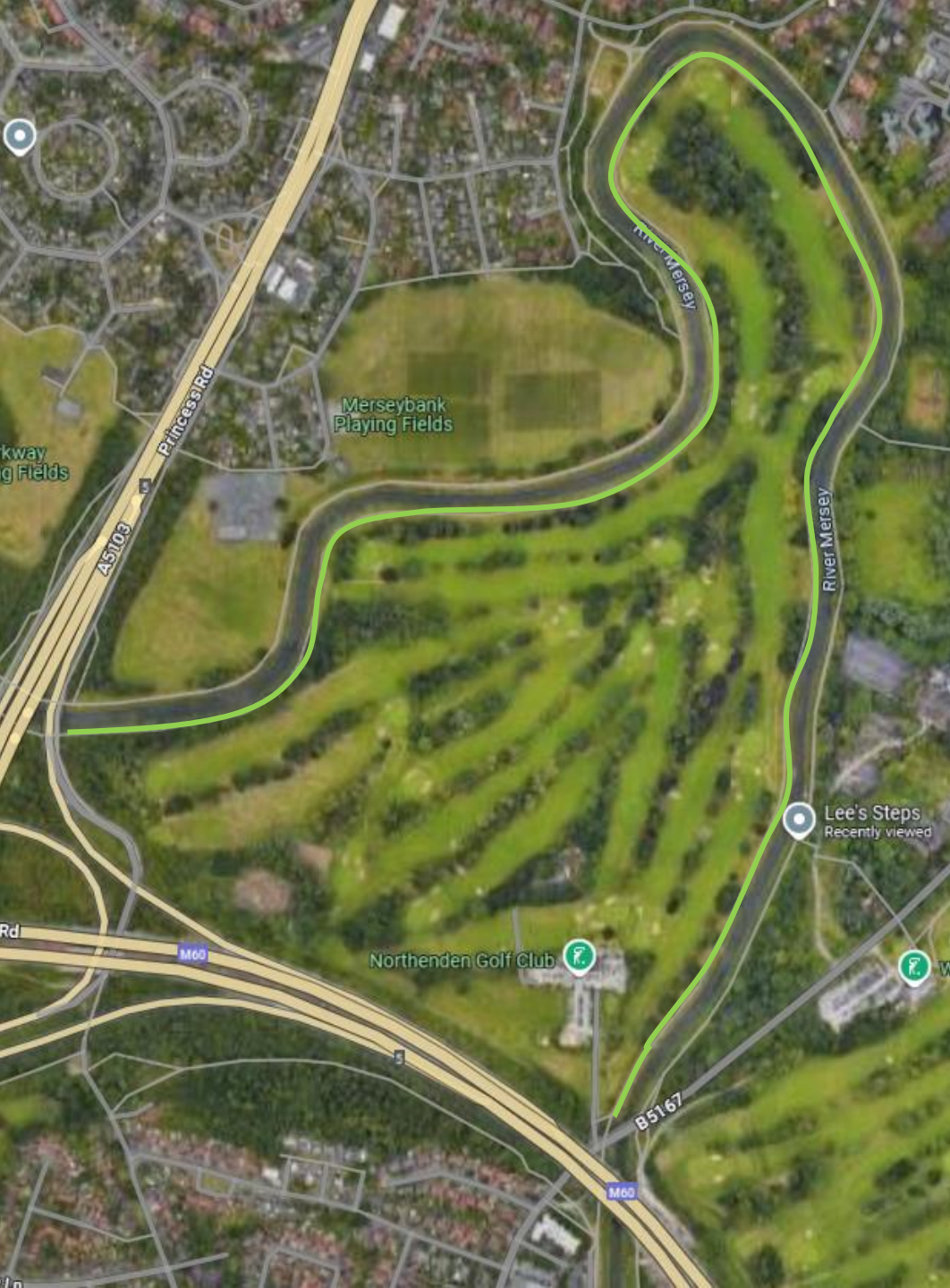
- Footpath Closure
- Diversion Route
- Controlled Interface
- Stepped Access



For more information on the Didsbury Repair Works and updates the footpath closures. Please visit the Flood hub at <https://thefloodhub.co.uk/river-mersey-embankments-at-didsbury-and-northenden/> or scan the QR Code.







# Northenden Golf Club

The footpath along the Left Bank at Northenden Golf Club is **Open** for public use.

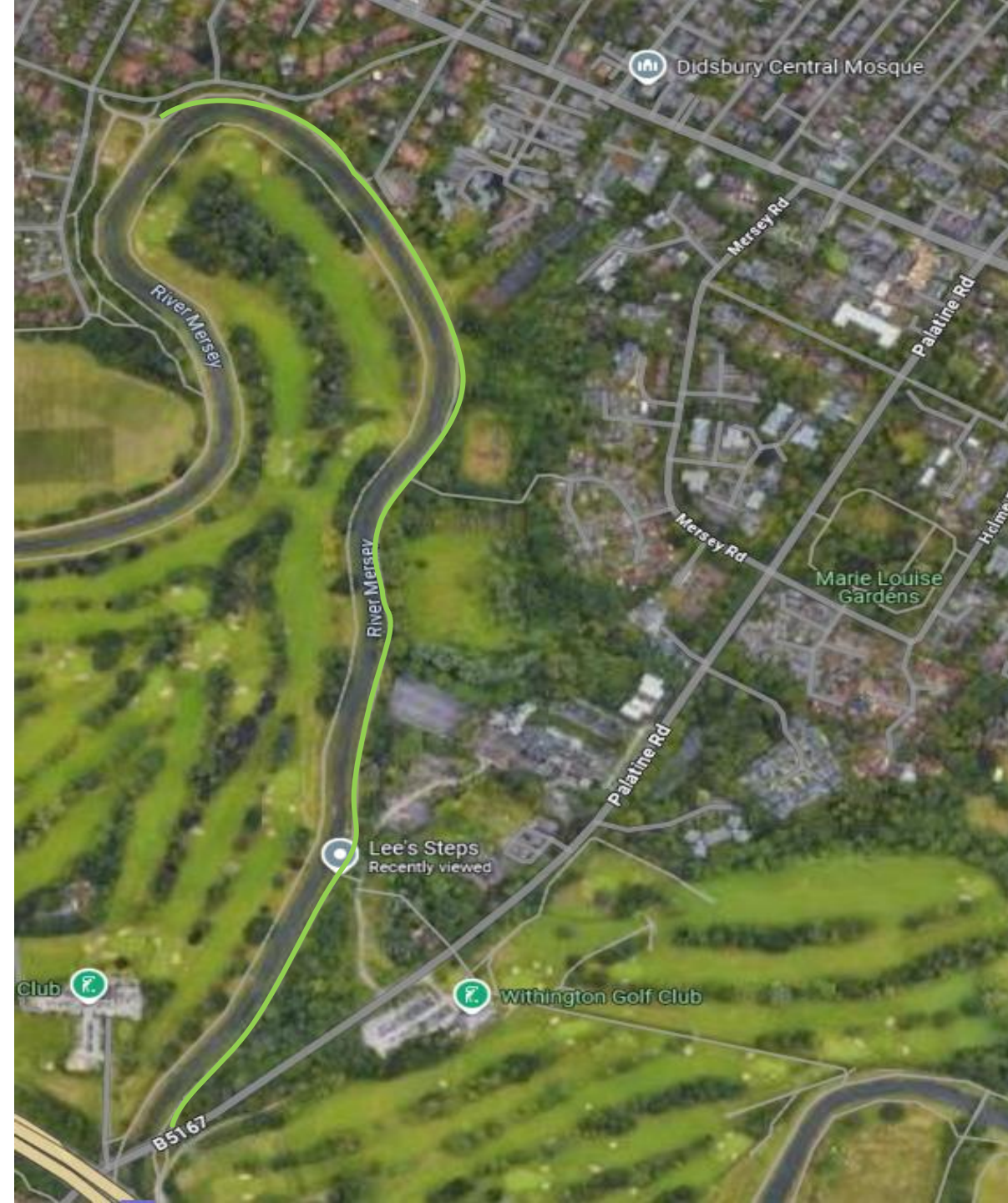
Thank you for your patience during this time.



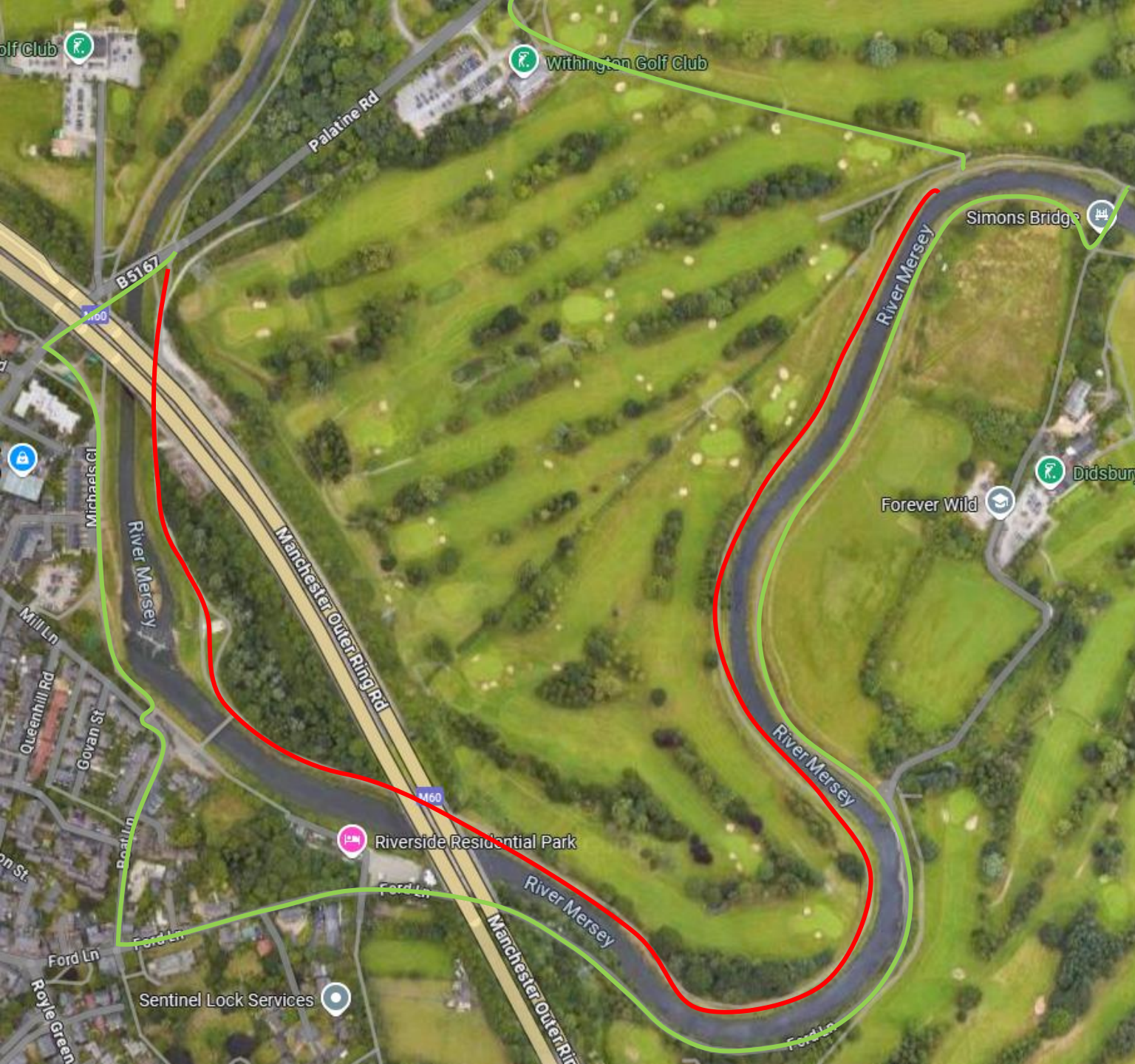
# Britannia Hotel Repairs

The repairs works on the Right Bank at the Britannia Hotel have been mostly complete and will allow us to open up the footpath earlier than originally expected. It will be back **Open** for the public to use from **22<sup>nd</sup> August**.

There will be a need to **Closed** the footpath again during **October** to carry out track repairs. These closures will be updated here.







# Scour/ Track Repair Works

The footpath along the Right Bank at Withington Golf Club including the bridge at Northenden Wier will be **Opened** back up for public use from **22nd August** for the **Northenden Boat Race**.

This will then be **Closed** again from **26<sup>th</sup> August to Mid October** accommodate further repairs to the track.

The diversion route commences at Palatine Road using the NCN 62 to the Mill Lane/ Boat Lane intersection, before joining Ford Lane up to Simons Bridge.



# Didsbury Sports Ground Repair





The footpath along the Right Bank at Didsbury Sport Ground will be **Closed** until the **End of October**


The map provides an overview of the footpath closure and the diversion route.

The path has been closed for public safety and to accommodate repair works to the breached embankment and damaged sections of embankment following the New Years Day flooding event.

There will be a crossing point interface between the Contractor and public use of Stenner Lane

The diversion route joins the NCN62 from Simons Bridge to the rear of the Brandly Fold allotments, Stenner lane, Stenner Woods.

-  Footpath Closure
-  Diversion Route
-  Controlled Interface
-  Stepped Access





# Millgate Lane

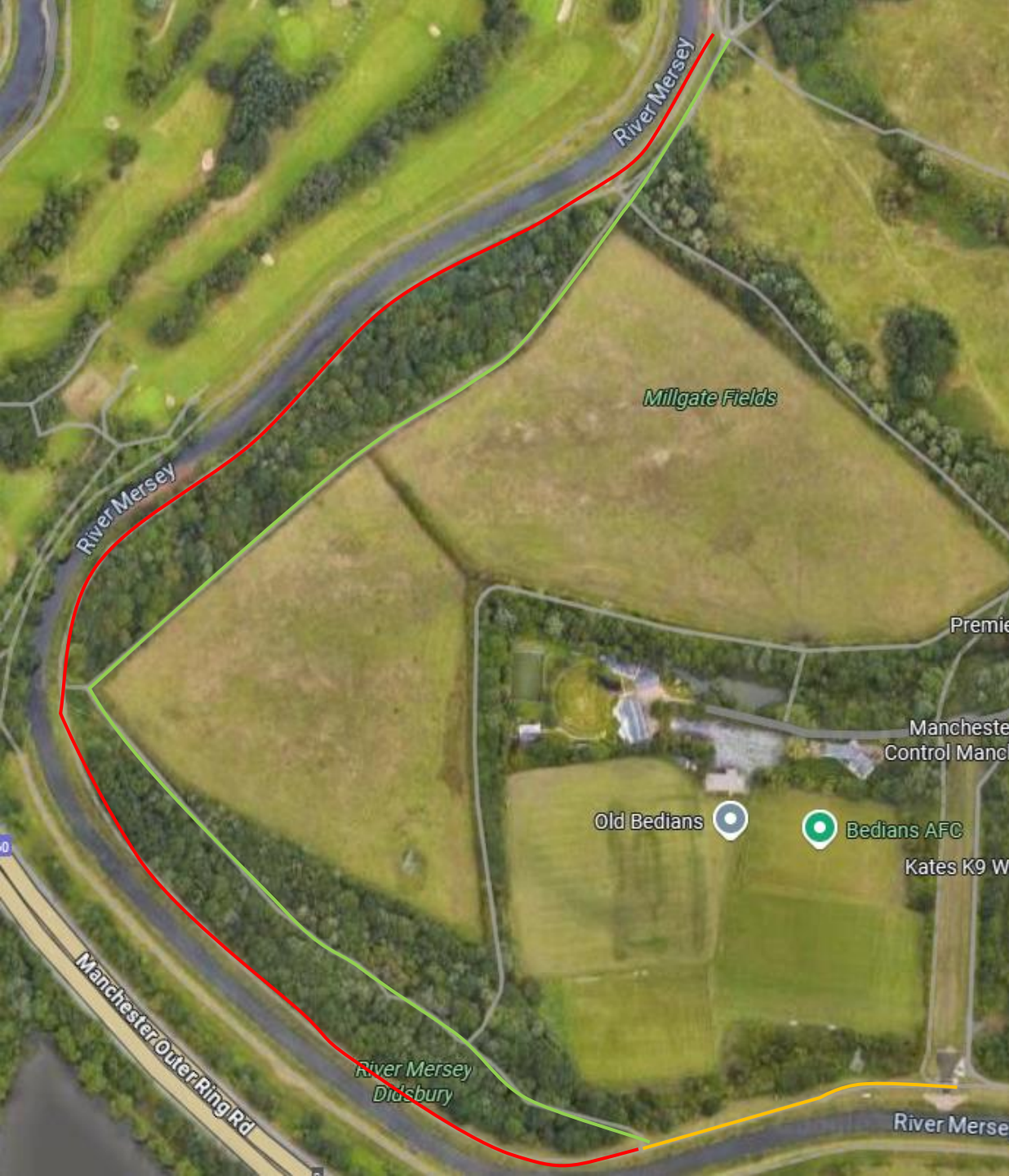
The footpath along the Right Bank at Millgate Lane will be **Closed** from **26<sup>th</sup> August** until the **End of November**

The map provides an overview of the footpath closure and the diversion route.

The path has been closed for public safety and to accommodate repair works to the Footpath along the embankment

There will be a controlled interface for a section of the diversion where there is no easy alternative route.

The diversion route joins the rear pathway network at Millgate Fields towards the reservoir control structure.



- Footpath Closure
- Diversion Route
- Controlled Interface